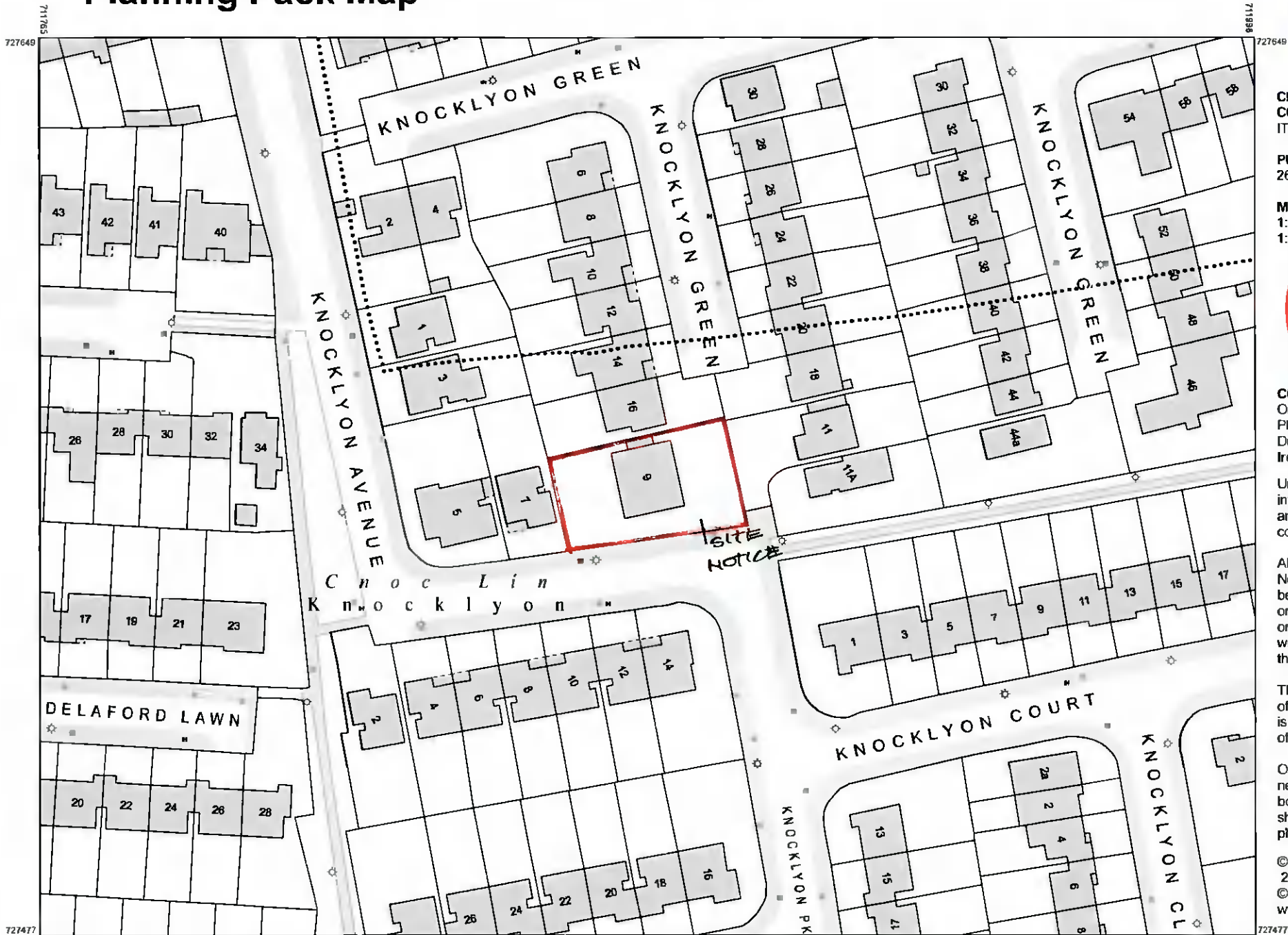


Planning Pack Map



CENTRE COORDINATES:
ITM 711862.727563

PUBLISHED: 26/10/2021
ORDER NO.: 50228923_1

MAP SERIES: 1:1,000
MAP SHEETS: 3390-15
1:1,000 3391-11



COMPILED AND PUBLISHED BY:
Ordnance Survey Ireland,
Phoenix Park,
Dublin 8,
Ireland.

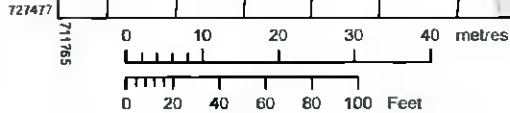
Unauthorised reproduction
infringes Ordnance Survey Ireland
and Government of Ireland
copyright

All rights reserved
No part of this publication may
be copied, reproduced
or transmitted in any form
or by any means without the prior
written permission of
the copyright owners.

The representation on this map
of a road, track or footpath
is not evidence of the existence
of a right of way.

Ordnance Survey maps
never show legal property
boundaries, nor do they
show ownership of
physical features.

© Suirbhéireacht Ordanáis Éireann
2021
© Ordnance Survey Ireland, 2021
www.osi.ie/copyright



OUTPUT SCALE: 1:1,000

CAPTURE RESOLUTION:

The map objects are only accurate to the resolution at which they were captured.
Output scale is not indicative of data capture scale
Further information is available at:
<http://www.osi.ie>, search 'Capture Resolution'

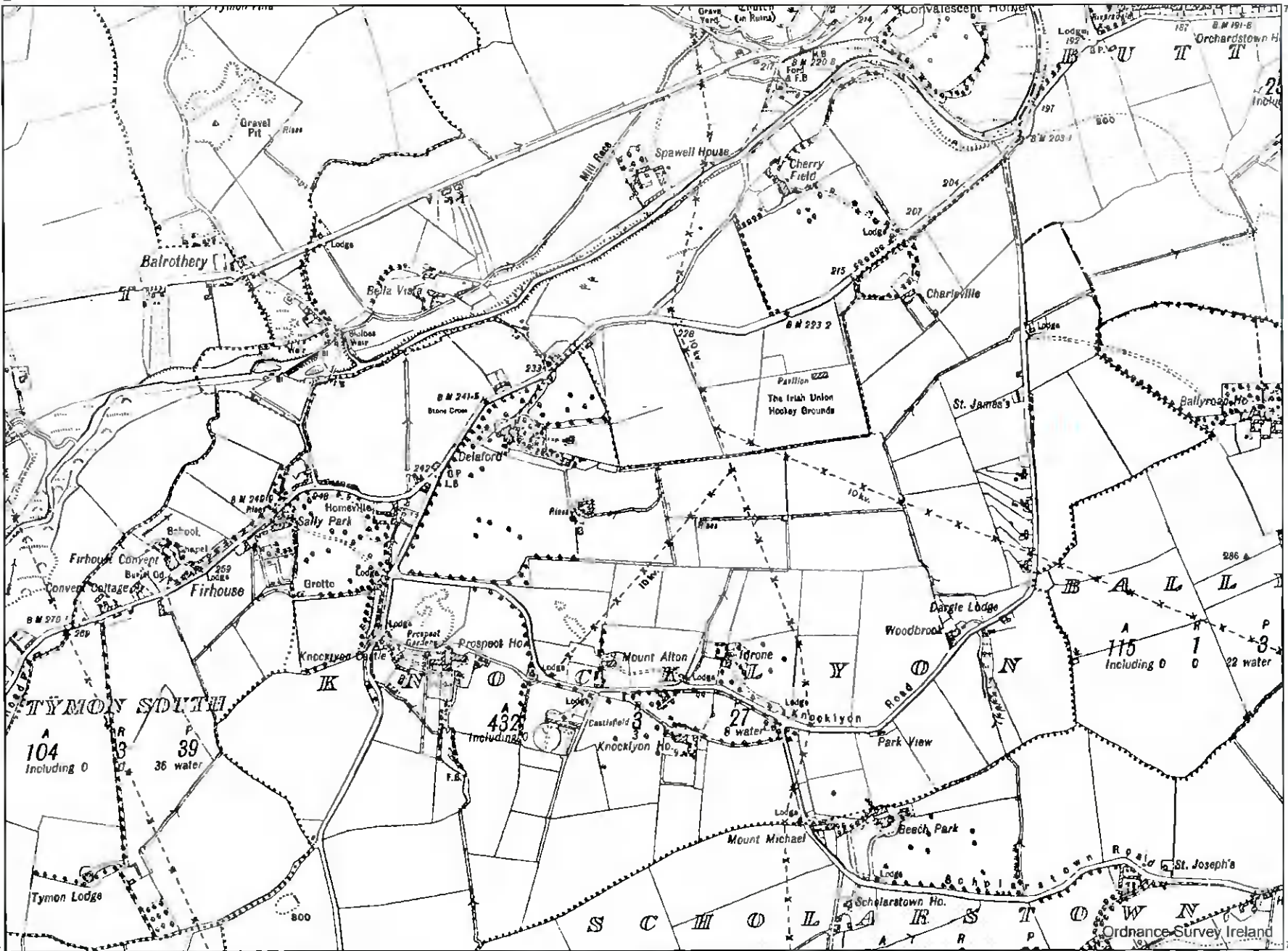


LEGEND:
<http://www.osi.ie>;
search 'Large Scale Legend'

Site Location Map

728471
710651
726654

728471
710651
726654



CENTRE COORDINATES:
ITM 711882.727563

PUBLISHED: 26/10/2021
ORDER NO.: 50228923_1

MAP SERIES: 6 Inch Raster
MAP SHEETS: DN022



COMPILED AND PUBLISHED BY:
Ordnance Survey Ireland,
Phoenix Park,
Dublin 8,
Ireland.

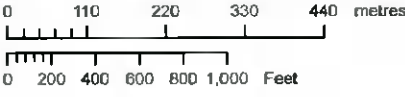
Unauthorised reproduction infringes Ordnance Survey Ireland and Government of Ireland copyright

All rights reserved.
No part of this publication may be copied, reproduced or transmitted in any form or by any means without the prior written permission of the copyright owners.

The representation on this map of a road, track or footpath is not evidence of the existence of a right of way.

Ordnance Survey maps never show legal property boundaries, nor do they show ownership of physical features.

© Suirbhéireacht Ordanáis Éireann, 2021
© Ordnance Survey Ireland, 2021
www.osi.ie/copyright



OUTPUT SCALE: 1:10 560

CAPTURE RESOLUTION:
The map objects are only accurate to the resolution at which they were captured.
Output scale is not indicative of data capture scale.
Further information is available at <http://www.osi.ie> search 'Capture Resolution'



LEGEND:
<http://www.osi.ie>;
search 'Large Scale Legend'