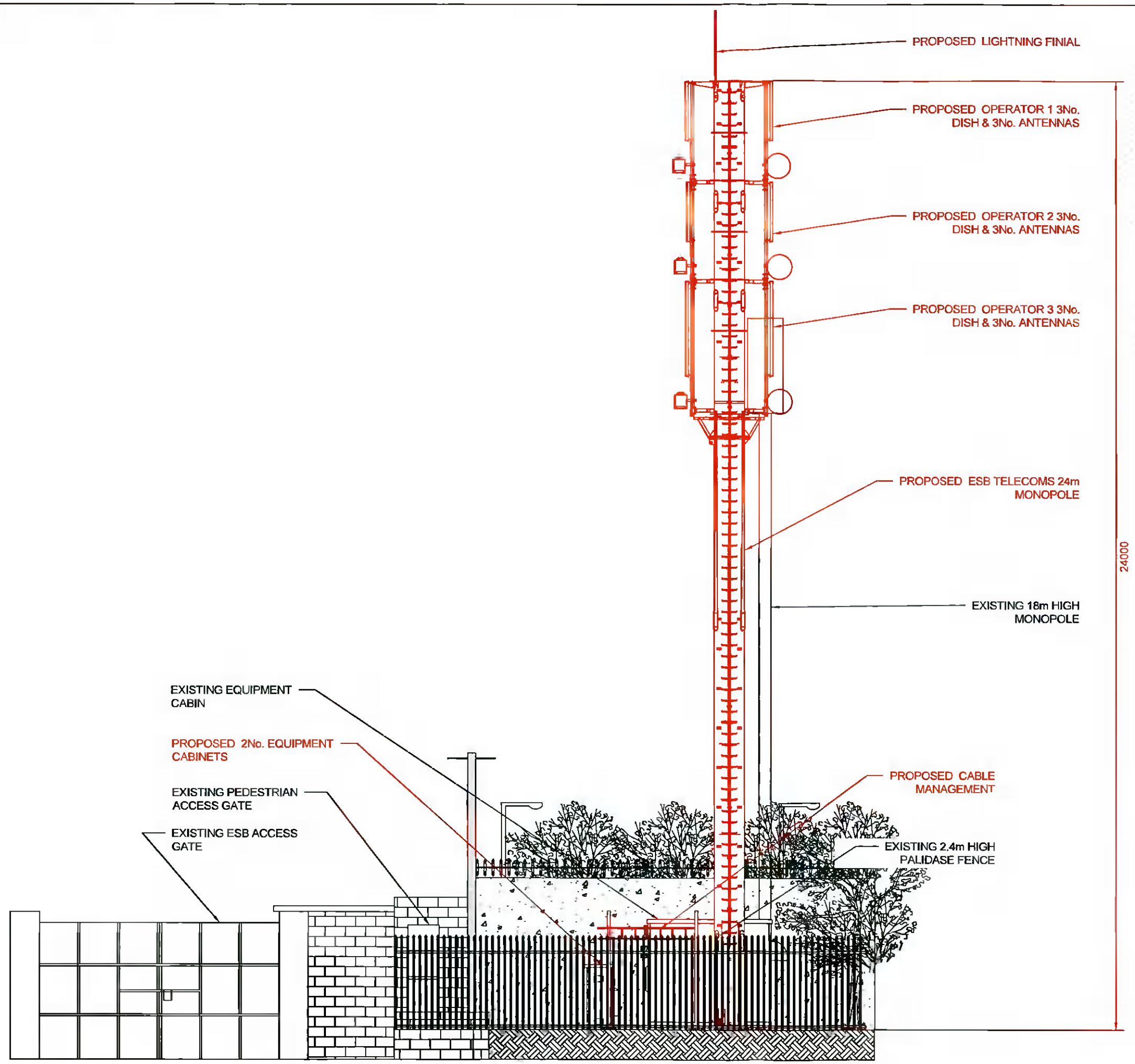


ALL DIMENSIONS ARE IN mm UNLESS NOTED OTHERWISE



24000

PROPOSED LIGHTNING FINIAL

PROPOSED OPERATOR 1 3No. DISH & 3No. ANTENNAS

PROPOSED OPERATOR 2 3No. DISH & 3No. ANTENNAS

PROPOSED OPERATOR 3 3No. DISH & 3No. ANTENNAS

PROPOSED ESB TELECOMS 24m MONOPOLE

EXISTING 18m HIGH MONOPOLE

EXISTING EQUIPMENT CABIN

PROPOSED 2No. EQUIPMENT CABINETS

EXISTING PEDESTRIAN ACCESS GATE

EXISTING ESB ACCESS GATE

PROPOSED CABLE MANAGEMENT

EXISTING 2.4m HIGH PALIDASE FENCE

NORTH ELEVATION 4
1:100 103

1.0	PLANNING DRAWING	NB	ML	RM	06/01/2022
Rev	Modification	By	Ch	Ap	Date

THIS DRAWING IS THE PROPERTY OF ALLIED CONSULTANT ENGINEERING LTD. THE DRAWING CONTAINS DATA WHICH IS CONFIDENTIAL AND MAY ONLY BE USED FOR PURPOSES EXPRESSLY AGREED WITH ALLIED CONSULTANT ENGINEERING LTD. YOU MAY NOT USE, REUSE, TRANSMIT, PUBLISH OR EXPORT ALL OR PART OF THE DRAWING OR DATA IN ANY MANNER FOR ANY OTHER PURPOSE WITHOUT THE WRITTEN PERMISSION OF ALLIED CONSULTANT ENGINEERING LTD.

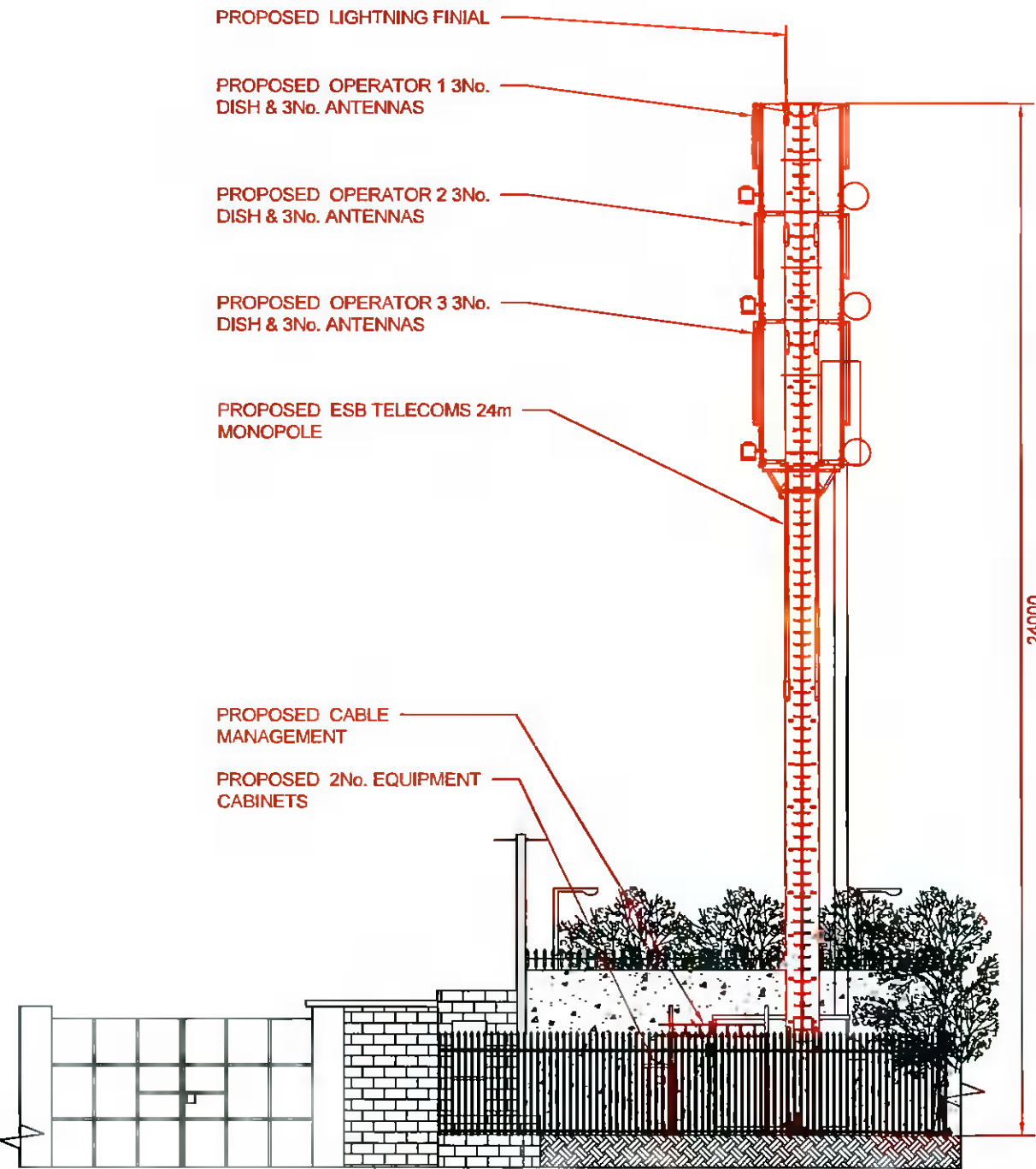


Site Name
PALMERSTOWN 38kV SUBSTATION

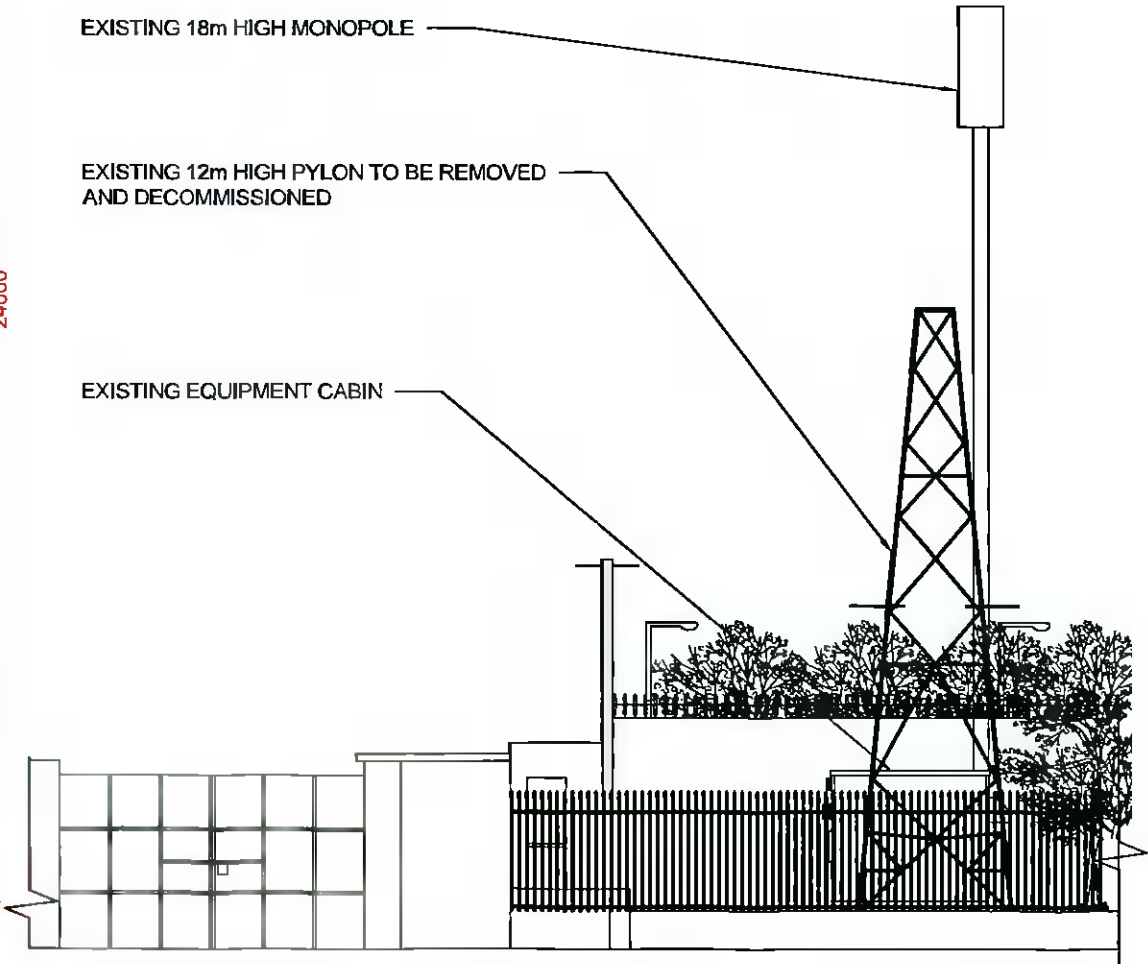
Site Address / Contact Details
KENNELSFORT ROAD UPPER
PALMERSTOWN
DUBLIN 20

Drawing Title:	NORTH ELEVATION		
Purpose of Issue:	PLANNING DRAWING		
DRAWING NO:	ACE-EB-0046 -108		
Date:	DRAWN BY:	REVISION:	
06/01/2022	NB	1.0	
Scale:	APPROVED BY:		
AS SHOWN	RM		

100mm
75mm
50mm
25mm
0mm



NORTH ELEVATION PROPOSED 1:150 (1/103)



NORTH ELEVATION EXISTING 1:150 (1/103)

1.0	PLANNING DRAWING	NB	ML	RM	06/01/2022
Rev	Modification	By	Ch	Ap	Date

THIS DRAWING IS THE PROPERTY OF ALLIED CONSULTANT ENGINEERING LTD. THE DRAWING CONTAINS DATA WHICH IS CONFIDENTIAL AND MAY ONLY BE USED FOR PURPOSES EXPRESSLY AGREED WITH ALLIED CONSULTANT ENGINEERING LTD. YOU MAY NOT USE, REUSE, TRANSMIT, PUBLISH OR EXPORT ALL OR PART OF THE DRAWING OR DATA IN ANY MANNER FOR ANY OTHER PURPOSE WITHOUT THE WRITTEN PERMISSION OF ALLIED CONSULTANT ENGINEERING LTD.



Site Name
PALMERSTOWN 38kV SUBSTATION

Site Address / Contact Details
KENNELSFORT ROAD UPPER
PALMERSTOWN
DUBLIN 20

Drawing Title:	NORTH ELEVATION	
Purpose of Issue:	PLANNING DRAWING	

DRAWING NO: ACE-EB-0046 -109		
Date: 06/01/2022	DRAWN BY: NB	REVISION 1.0
Scale: AS SHOWN	APPROVED BY: RM	

100mm
75mm
50mm
25mm
A3