

Notes

- 1.0 Do not scale
- 1.1 All dimensions are in metres unless specified
- 1.2 Assume all site details are existing unless stated
- 1.3 All mapping reproduced with permission of the Ordnance Survey of Ireland. Licence number EN 0023719-24



Structure Details:
 Height: 25m
 Type: Monopole
 Colour: Grey

Power Supply:
 Mini Pillar On Site

Site Details:
 Development Area: 1005.1 m² (outlined in red)
 Ownership Area: 1005.1 m² (outlined in blue)

Site Access:
 Access is via Old Nangor Road

Site Co-ordinates:

Irish National Grid	
Co-ordinate EASTING	304916
Co-ordinate NORTHING	231033
Irish Transverse Mercator Grid	
Co-ordinate EASTING	703843
Co-ordinate NORTHING	731060

Warning

THIS MAP INDICATES THE APPROXIMATE LOCATION OF MAIN ESB CABLES IN THE GENERAL AREA OF THE PROPOSED EXCAVATION. THE FOLLOWING PROCEDURES/CONDITIONS MUST BE STRICTLY ADHERED TO:

1. BEFORE ANY EXCAVATION BY MECHANICAL MEANS IS UNDERTAKEN, THE EXISTING CABLE LOCATION REQUIREMENT (a) MANUALLY EXCAVATED TRAIL HOLES
2. CABLE DEPTHS CANNOT BE ASSUMED
3. ESB MUST BE NOTIFIED AGAINST ANY CLAIMS DUE TO ACCIDENTS OR DAMAGES HOWEVER ARISING

HOUSE SERVICES, LAMP SERVICES, ETC ARE NOT OUTLINED.

REV.	DATE	DESCRIPTION	CHK.	APP.

ESB Telecoms Ltd.
 Block 2 Swift Square,
 Northwood,
 Dublin 9.
 Ph: 01-7027051
 Fax: 01-6388218

Address:
 ESB Telecoms Ltd. compound,
 Nangor Road,
 Clondalkin,
 Dublin 22.

Title: Nangor Road 2022_Site Layout Plan

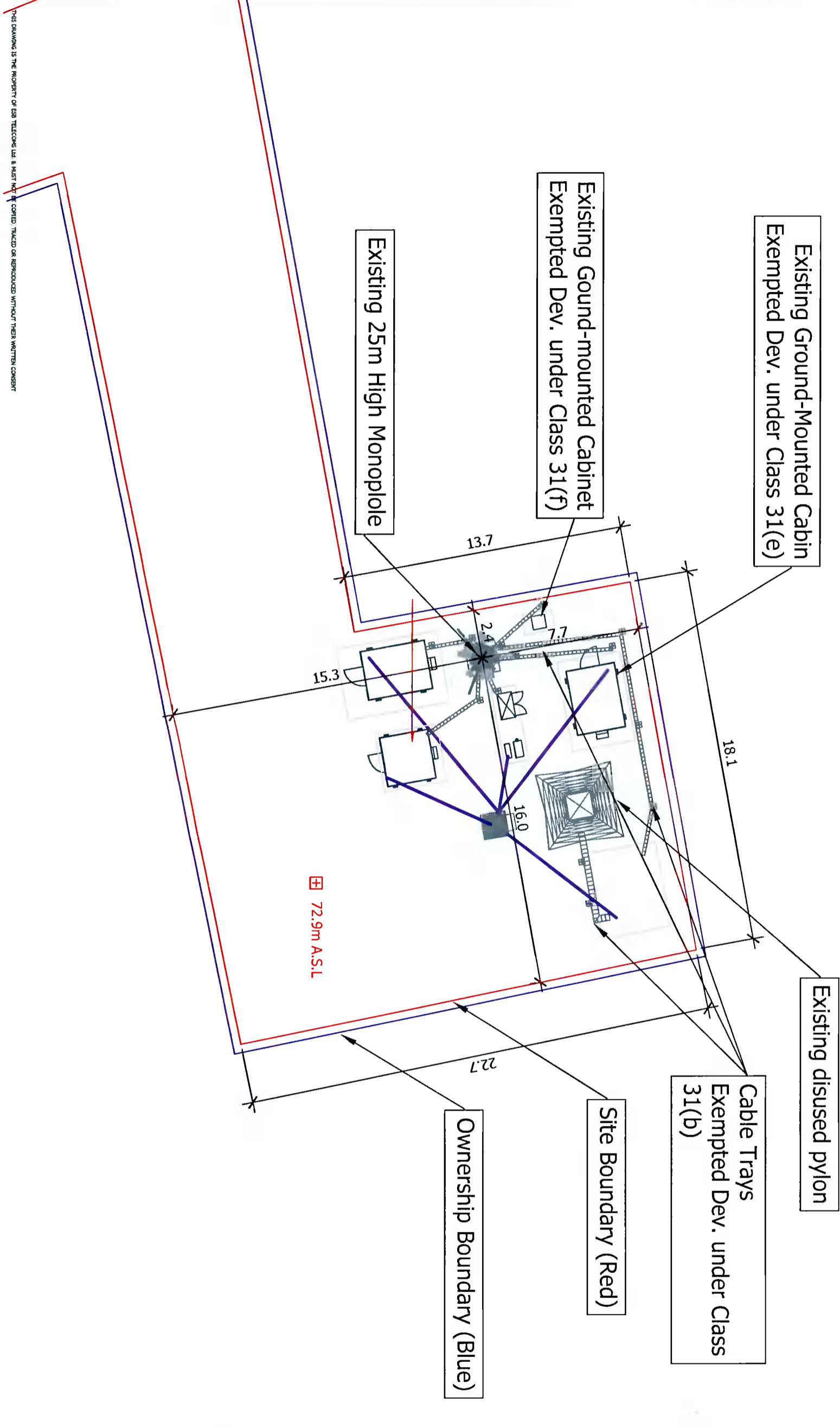
Drawing No: Nangor Road_PL_03

Issue Date: 02 - 02 - 2022

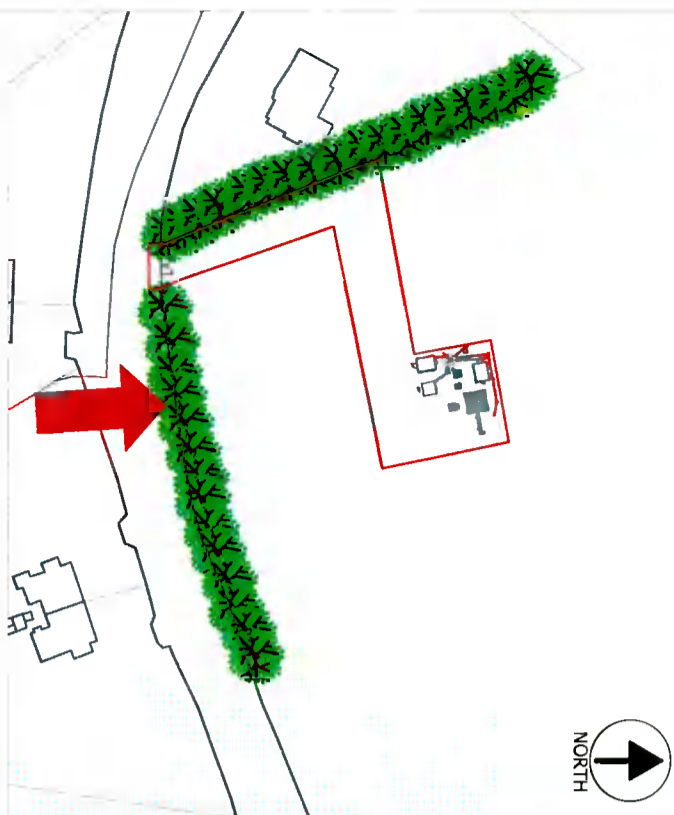
Drawn By: N. Fitzpatrick

Scale: 1:200

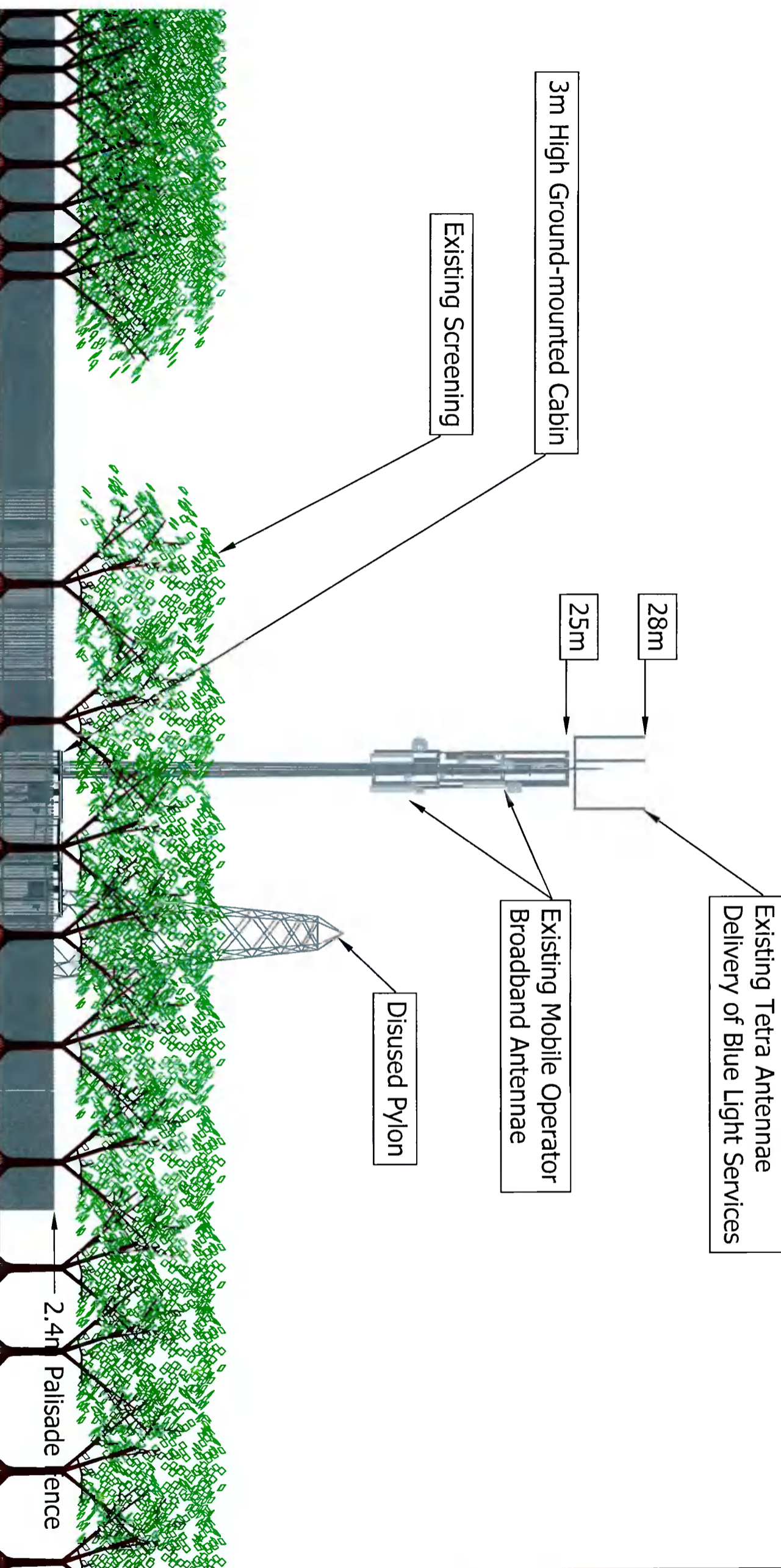
OS Map No: 33267
Scale: 3326-3



THIS DRAWING IS THE PROPERTY OF ESB TELECOMS LTD. IT MUST NOT BE COPIED, TRACED OR REPRODUCED WITHOUT THEIR WRITTEN CONSENT.



**Direction Of Elevation
(Not To Scale)**



3m High Ground-mounted Cabin

Existing Screening

**Existing Tetra Antennae
Delivery of Blue Light Services**

28m

25m

**Existing Mobile Operator
Broadband Antennae**

Disused Pylon

2.4m Palisade fence

Notes

- 1.0 Do not scale
- 1.1 All dimensions are in metres unless specified
- 1.2 Assume all site details are existing unless stated
- 1.3 All mapping reproduced with permission of the Ordnance Survey of Ireland. Licence number EN 0023719-24

Structure Details:
Height: 25m
Type: Monopole
Colour: Grey

Power Supply:
Mini Pillar On Site

Site Details:
Development Area: 1005.1 m² (outlined in red)
Ownership Area: 1005.1 m² (outlined in blue)

Site Access:
Access is via Old Nangor Road

Site Co-ordinates:

Irish National Grid	304916
Co-ordinate EASTING	231033
Irish Transverse Mercator Grid	704843
Co-ordinate EASTING	731060

Warning

THIS MAP INDICATES THE APPROXIMATE LOCATION OF MAIN ESB CABLES IN THE GENERAL AREA OF THE PROPOSED EXCAVATION. THE FOLLOWING PROCEDURES/CONDITIONS MUST BE STRICTLY ADHERED TO:
1. BEFORE ANY EXCAVATION BY ANY OTHER PARTY IS UNDERTAKEN, THE DESIGN (a) USING CABLE LOCATION EQUIPMENT (b) MANUALLY EXCAVATED TRAIL HOLES
2. CABLE DEPTHS CANNOT BE ASSUMED
3. ESB MUST BE NOTIFIED AGAINST ANY CLAIMS DUE TO ACCIDENTS OR DAMAGES FROM OTHER AGENCIES
HOUSE SERVICES, LAMP SERVICES, ETC ARE NOT OUTLINED.

REV.	DATE	DESCRIPTION	CHK.	APP.

ESB Telecoms Ltd.
Block 2 Swift Square,
Northwood,
Dublin 9.
Ph: 01-7027051
Fax: 01-63882218

Address:
ESB Telecoms Ltd. compound,
Nangor Road,
Clondalkin,
Dublin 22.

Title: Nangor Road 2022_Southern Elevation

Drawing No: Nangor Road_pl_04

Issue Date: 02 - 02 - 2022

Drawn By: N. Fitzpatrick

Scale: 1:200