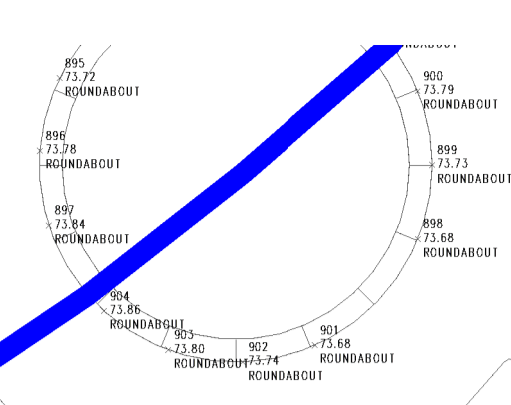
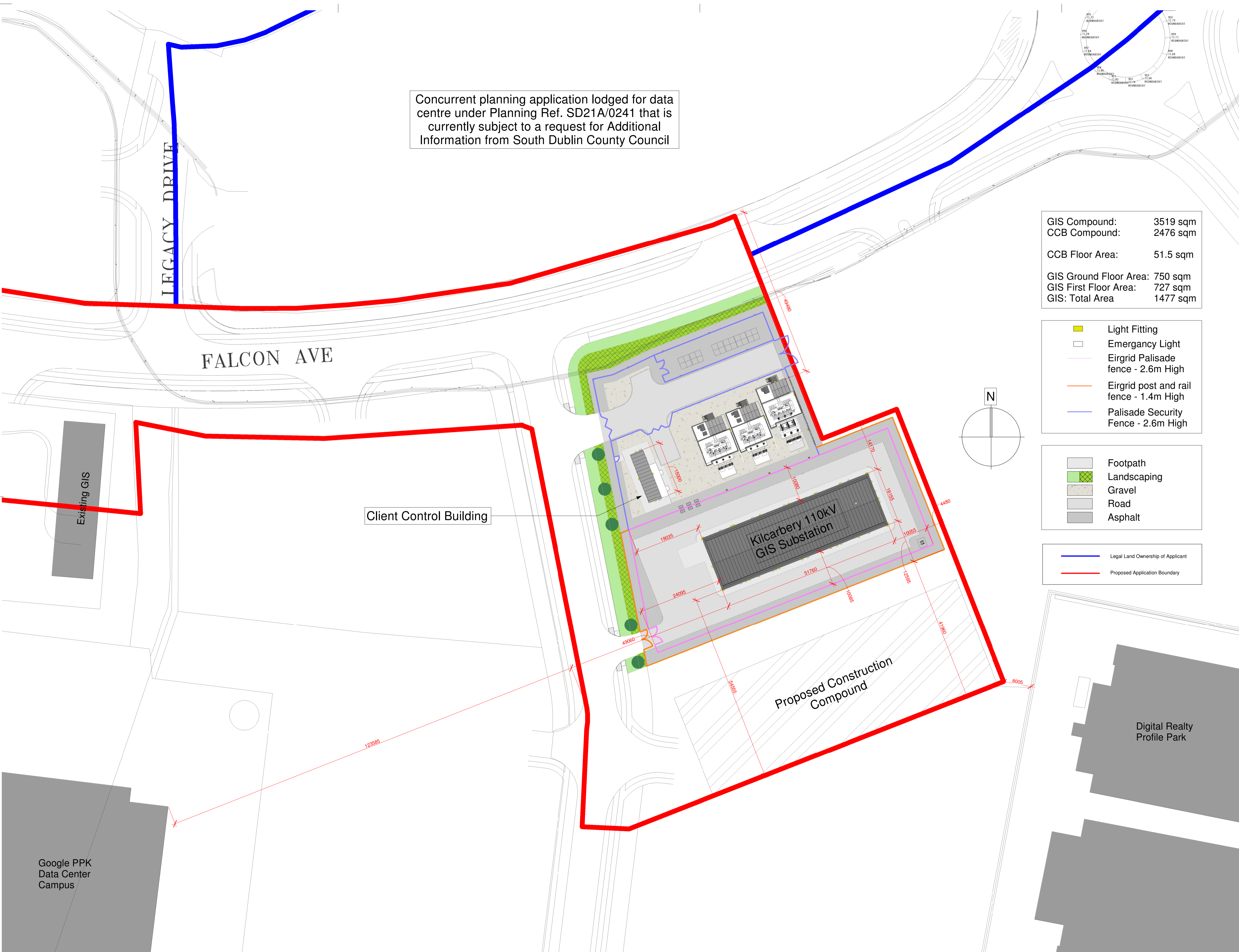


- CONSULTANTS
- CIVIL / STRUCTURAL
  - MEP ENGINEER
  - LANDSCAPE ARCH
  - ENV. CONSULTANT
  - FIRE CONSULTANT
  - QUANTITY SURVEYOR
  - MAIN CONTRACTOR

KEYPLAN



Concurrent planning application lodged for data centre under Planning Ref. SD21A/0241 that is currently subject to a request for Additional Information from South Dublin County Council

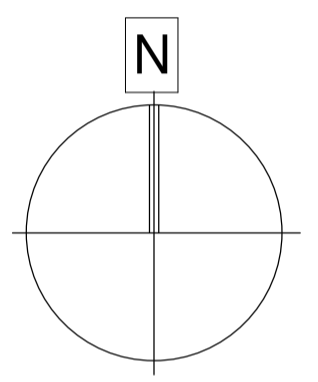


GIS Compound:	3519 sqm
CCB Compound:	2476 sqm
CCB Floor Area:	51.5 sqm
GIS Ground Floor Area:	750 sqm
GIS First Floor Area:	727 sqm
GIS: Total Area	1477 sqm

- Light Fitting
- Emergency Light
- Eirgrid Palisade fence - 2.6m High
- Eirgrid post and rail fence - 1.4m High
- Palisade Security Fence - 2.6m High

- Footpath
- Landscaping
- Gravel
- Road
- Asphalt

- Legal Land Ownership of Applicant
- Proposed Application Boundary



REVISIONS

REV NO.	DATE	CHK	APR	DESCRIPTION
P1	10/12/2021	SL	MK	Issued for EIRGRID review
P2	21/01/22	SL	MK	WIP Issued For Comment



PLANNING APPLICATION

**KAVANAGH TUIE ARCHITECTS**

TERMINUS MILLS CLONSKEAGH ROAD D06 XD37 IRELAND  
T: +353 1 2188500 MAIL@KAVANAGHTUIE.IE

FILE NAME

GIS-KT-Z0-ZZ-DR-A-1002-P2

PROJECT:

**Kilcarbery 110kV Substation & MV Client Compound**

PROJECT NO. STATUS:

**GIS S2**

TITLE:

Proposed Kilcarbery 110kV Substation & MV Client Compound Layout Plan

DATE: SCALE:

12/08/21 As indicated

DRAWN BY: APPR BY:

SL MK

DWG NO. REV.

**1002 P2**

**1 1002 Proposed Kilcarbery 110kV substation and MV Client Compound Layout Plan**  
1 : 500

DO NOT SCALE FROM THIS DRAWING. WORK TO WRITTEN DIMENSIONS ONLY; THE CONTRACTOR IS REQUIRED TO CHECK ALL DIMENSIONS ON SITE. ANY DISCREPANCY TO BE NOTIFIED TO THE ARCHITECT; THIS DRAWING IS TO BE READ IN CONJUNCTION WITH RELEVANT CONSULTANTS' DRAWINGS AND SCHEDULES; THIS DRAWING IS COPYRIGHT OF KAVANAGH TUIE LIMITED.