

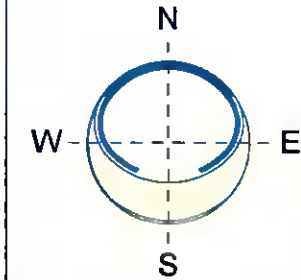


**Notes**  
 This document and its design content is copyright ©. It shall be read in conjunction with all other associated project information including models, specifications, schedules and related consultants documents. Do not scale from documents. All dimensions to be checked on site. Immediately report any discrepancies, errors or omissions on this document to the Originator. If in doubt ASK.

In addition to the hazard/risks normally associated with the types of work detailed on this drawing take note of the above. It is assumed that all works on this drawing will be carried out by a competent contractor working, where appropriate, to an appropriate method statement.

CYAL50216649  
 © Ordnance Survey Ireland/Government of Ireland

**LEGEND**  
 Extent of Planning Application  
 Land in the control of the applicant



Rev ID	Change ID	Transmittal/Set Name	Issue Date	Issue for Planning	MAP	MAP
01			07/03/2022	Issue for Planning	MAP	MAP

Scales @ A3  
**1:200**  
 Project No.  
**159**

Client Approval  
 A - Approved  
 B - Approved with Comments  
 C - Do Not Use

Status Purpose of Issue  
**PL PLANNING DRAWING**

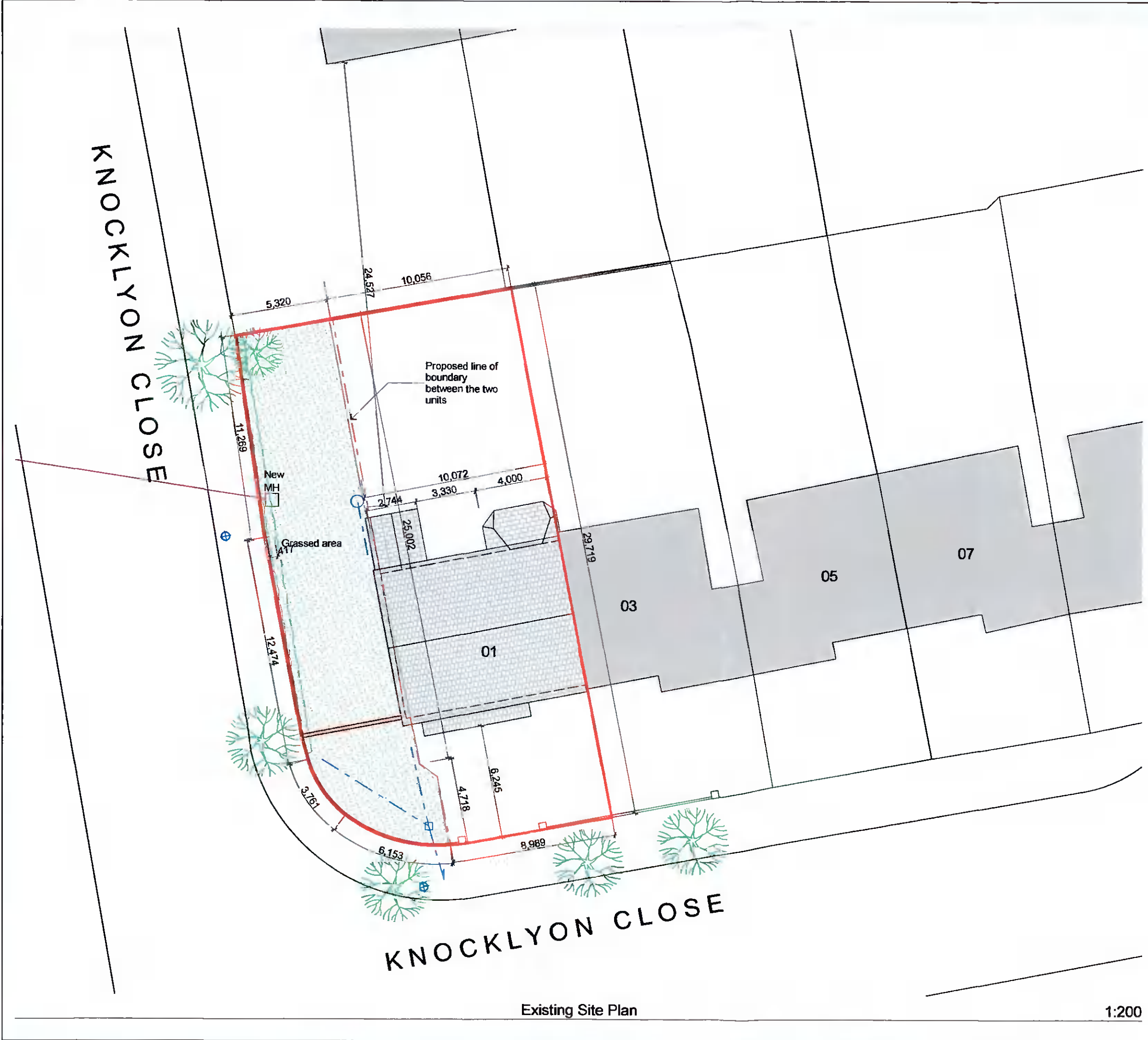
Originator  
  
 architects and project managers  
 5 Stable Lane,  
 Bray, Co. Wicklow  
 +353 87 2868011  
 info@mpbaarchitects  
 www.mpbaarchitects.com

Project  
**House Wilson**  
 New dwelling and alterations to existing dwelling  
 1 Knocklyon Close Co. Dublin

Layout Title  
**Existing Site Plan**

Client  
**Deirdre and John Wilson**

Drawing Number				
project	originator	role	number	rev
159	Mary-Anne Parsons	A	PL.159.0002	01



Existing Site Plan

1:200