


Planning Pack Map



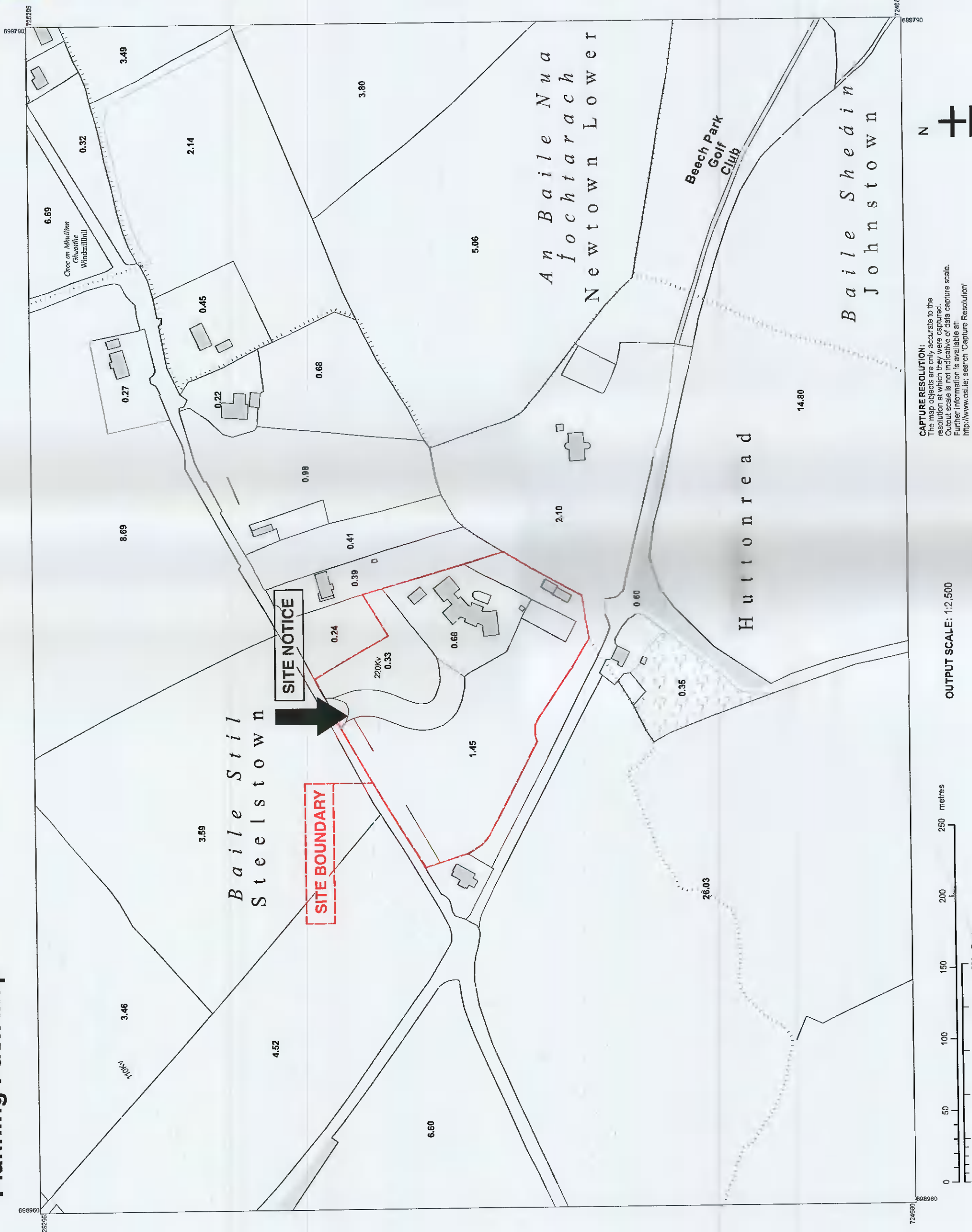
CENTRE COORDINATES:
ITM 699375 724988

PUBLISHED:
21/06/2021

ORDER NO.:
50201530_1

MAP SERIES:
1:2,500

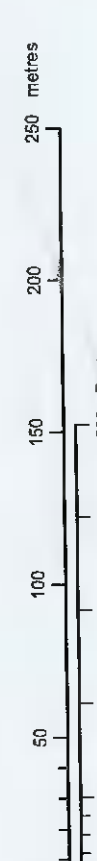
MAP SHEETS:
3450-B



LEGEND:
<http://www.osi.ie/search/LargeScaleLegend>

CAPTURE RESOLUTION:
The resolution of the data is accurate to the resolution at which they were captured. Output scale is not indicative of data capture scale. Further information is available at <http://www.osi.ie/search/CaptureResolution>

OUTPUT SCALE: 1:2,500



COMPILED AND PUBLISHED BY:
Ordnance Survey Ireland,
Phoenix Park,
Dublin 8,
Ireland.

Unauthorized reproduction
infringes Ordnance Survey Ireland
and Government of Ireland
copyright.

All rights reserved.
No part of this publication may
be copied, reproduced,
or transmitted in any form,
or by any means without the prior
written permission of
the copyright owners.

The representation on this map
of a road, track or footpath
is not evidence of the existence
of a right of way.

Ordnance Survey maps
never show legal property
boundaries, nor do they
show ownership of
physical features.

©Suirbhreacht Ordánais Éireann, 2021
©Ordnance Survey Ireland, 2021
www.osi.ie/copyright

NOTES:
PRINCIPAL DIMENSIONS ARE IN MILLIMETERS.
THIS DRAWING TO BE READ IN CONJUNCTION WITH ALL OTHER
ARCHITECTURAL & ENGINEERING DRAWINGS.

PROJECT TITLE AND ADDRESS:
STABLE HOUSE
MATTIE, WINDMILLHILL,
RATHCOOLE, COUNTY DUBLIN

SHEET TITLE: PLANNING DRAWING:
SITE LOCATION MAP OSi

SCALE: 1:2500
DRAWN BY: NICOLAS HOWDEN
SHEET NUMBER: 00-01

DATE: 26.01.2022

SHEET SIZE: A2

