

Output Format  
DWG\_FULL

Output File  
V\_30\_25209649\_0000001.DWG

Map Series  
1:2500

3358-B  
REVISION DATE = 07-Jul-2014  
SURVEY DATE = 01-Dec-1997

3359-A  
REVISION DATE = 07-Jul-2014  
SURVEY DATE = 01-Jan-1997

Clip Extent  
LIXLLY = 703235.726106  
LIXLRY = 704065.726108  
LIXULY = 703235.726121  
LIXULRY = 704065.726121


Projection  
ITM


ITM Centre Point Co-ordinates  
X,Y = 703850.726414


Extraction Date  
15-Apr-2015

Copyright  
© Suirbhéaracht Ordnálaí Éireann, 2015  
© Ordnance Survey Ireland, 2015

Copyright  
© Suirbhéaracht Ordnálaí Éireann, 2010  
© Ordnance Survey Ireland, 2010

 Additional lands in the control of the Applicant

 Subject Site  
(113,072 m<sup>2</sup> / 27.94 acre / 11,307 ha)

 Wayleaves

AND

703421

MONREENALION COMMONS UPPER

728023

1.5km F

1.5km F

1.5km F

1.5km F

1.5km F

SUBJECT SITE

Baldonnell Business Park

City West Golf Course

Golf Course

Golf Course

Pond

Pond

Pond

Pond

Pond

Pond

Pond

SITE NOTICE

SITE NOTICE

SITE NOTICE

728023

703421



SITE LOCATION MAP 1:2500



**J S A Architects**  
 CHARTERED ARCHITECTS 10, BOOZERSTOWN AVENUE,  
 BLACKROCK, DUBLIN 14. TEL: 01-461 7888 FAX: 01-461 2888  
 E-MAIL: jsa@jsearch.ie WEB: www.jsearch.ie

Client:	MLEU Dublin 2 Ltd
Project:	Unit E Mountpark Baldonnell, Phase 2, Baldonnell Business Park
Description:	SITE LOCATION MAP
Date:	10/08/2020
Sheet:	A1
Scale:	1/2500
By:	GSJ
Job No:	2520
Stage:	PLANNING
Dwg. No.:	PA_000
Rev:	

Revision	Initials	Date	Description
REV A:			
REV B:			
REV C:			
REV D:			
REV E:			
REV F:			
REV G:			
REV H:			
REV I:			
REV J:			

Notes:

- This Drawing is Copyright.
- Do Not Scale - Use Figured Dimensions Only.
- Refer to Structural Engineers Drawings and Specifications for all Structural Work.
- Drawings to be read in conjunction with all other Consultants Drawings and Specifications.