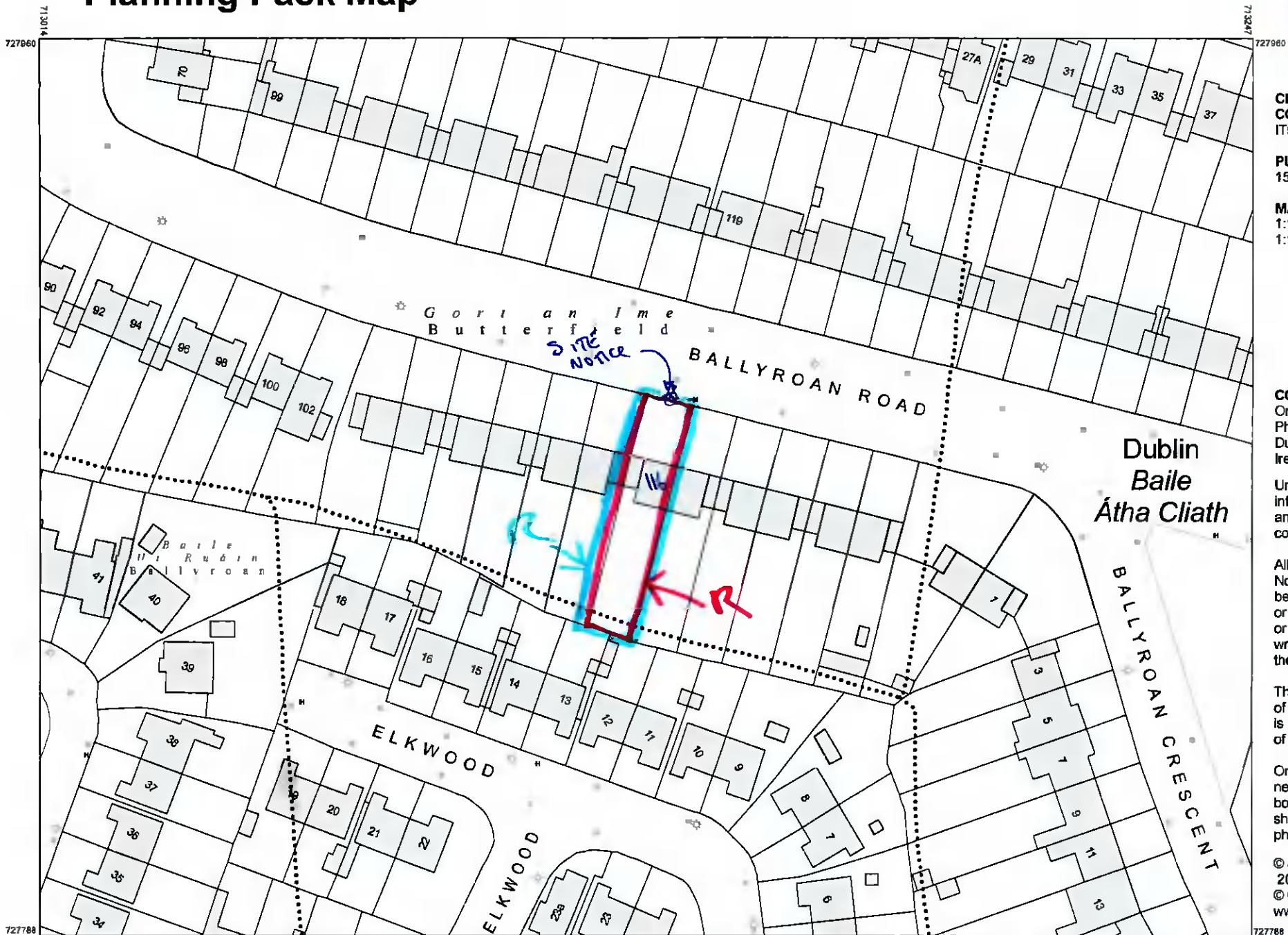


# Planning Pack Map



**CENTRE COORDINATES:**  
ITM 713131.727874

**PUBLISHED:** 15/08/2021  
**ORDER N:** 50213336

**MAP SERIES:** 1:1,000  
**MAP SHE:** 3391-07  
1:1,000 3391-12

**COMPILED AND PUBLISHED:**  
Ordnance Survey Ireland,  
Phoenix Park  
Dublin 8,  
Ireland.

Unauthorised reproduction infringes Ordnance Survey Ireland and Government of Ireland copyright.

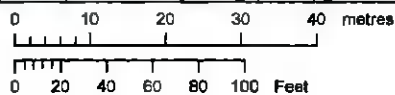
All rights reserved.  
No part of this publication may be copied, reproduced or transmitted in any form or by any means without the written permission of the copyright owners.

The representation on this map of a road, track or footpath is not evidence of the existence of a right of way.

Ordnance Survey maps never show legal property boundaries, nor do they show ownership of physical features.

© Suirbhéireacht Ordanáis É 2021  
© Ordnance Survey Ireland,  
[www.osi.ie/copyright](http://www.osi.ie/copyright)

**LEGEND:**  
<http://www.osi.ie>  
search 'Large Scale Legend'

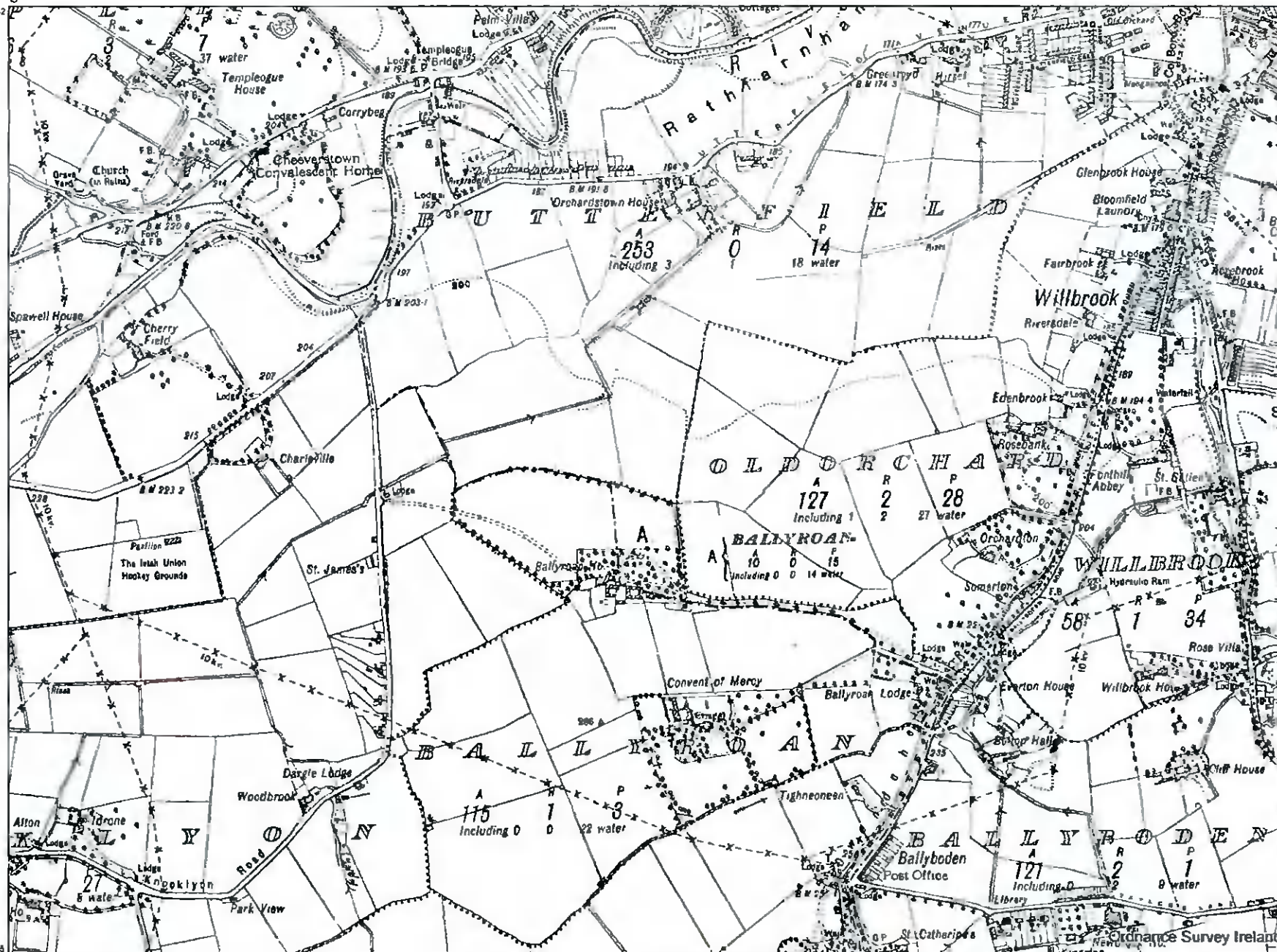


**OUTPUT SCALE:** 1:1,000

**CAPTURE RESOLUTION:**  
The map objects are only accurate to the resolution at which they were captured.  
Output scale is not indicative of data capture scale.  
Further information is available at  
<http://www.osi.ie>; search 'Capture Resolution'



# Site Location Map



**CENTRE COORDINATES:**  
ITM 713131,727874

**PUBLISHED:** 15/08/2021  
**ORDER N:** 50213336

**MAP SERIES:** 6 Inch Raster  
**MAP SHE:** DN022

**COMPILED AND PUBLISHED:**  
Ordnance Survey Ireland,  
Phoenix Park,  
Dublin 8,  
Ireland.

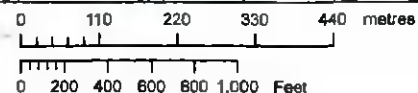
Unauthorised reproduction  
infringes Ordnance Survey  
Ireland and Government of Ireland  
copyright.

All rights reserved.  
No part of this publication may  
be copied, reproduced  
or transmitted in any form  
or by any means without the  
written permission of  
the copyright owners.

The representation on this map  
of a road, track or footpath  
is not evidence of the existence  
of a right of way.

Ordnance Survey maps  
never show legal property  
boundaries, nor do they  
show ownership of  
physical features.

© Suirbhéireacht Ordanáis Éireann  
2021  
© Ordnance Survey Ireland,  
[www.osi.ie/copyright](http://www.osi.ie/copyright)



OUTPUT SCALE: 1:10,560

**CAPTURE RESOLUTION:**  
The map objects are only accurate to the  
resolution at which they were captured.  
Output scale is not indicative of data capture scale  
Further information is available at  
<http://www.osi.ie>, search 'Capture Resolution'



**LEGEND:**  
<http://www.osi.ie>  
search 'Large Scale Legend'