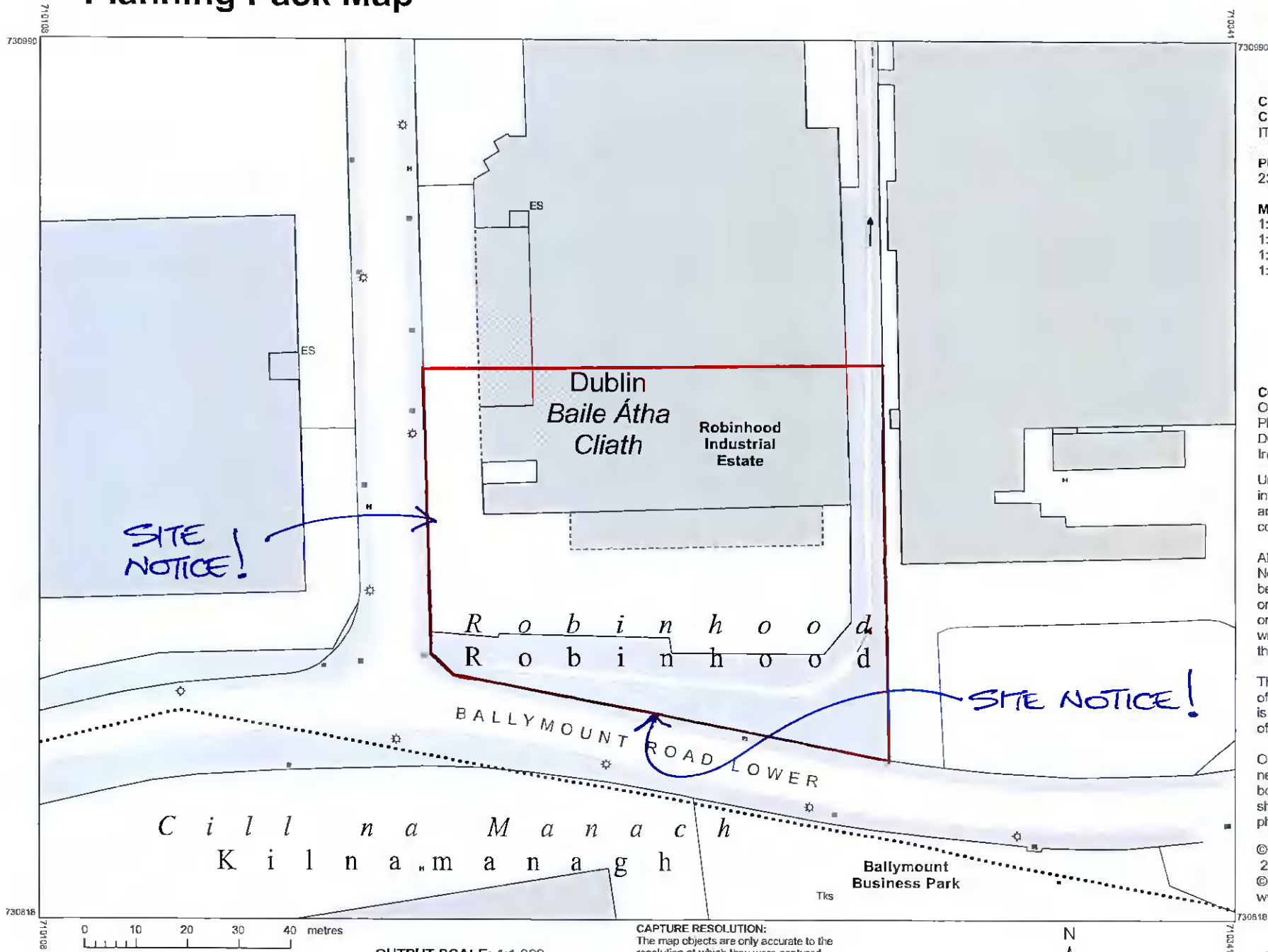


# Planning Pack Map



**CENTRE COORDINATES:**  
ITM 710225,730904

**PUBLISHED:** 23/12/2021     **ORDER NO.:** 50241218\_1

**MAP SERIES:** 1:1,000     **MAP SHEETS:** 3327-08  
1:1,000     3327-09  
1:1,000     3327-13  
1:1,000     3327-14

**COMPILED AND PUBLISHED BY:**  
Ordnance Survey Ireland,  
Phoenix Park,  
Dublin 8,  
Ireland.

Unauthorised reproduction infringes Ordnance Survey Ireland and Government of Ireland copyright.

All rights reserved. No part of this publication may be copied, reproduced or transmitted in any form or by any means without the prior written permission of the copyright owners.

The representation on this map of a road, track or footpath is not evidence of the existence of a right of way.

Ordnance Survey maps never show legal property boundaries, nor do they show ownership of physical features.

© Suirbhéireacht Ordanáis Éireann, 2021  
© Ordnance Survey Ireland, 2021  
[www.osi.ie/copyright](http://www.osi.ie/copyright)

**LEGEND:**  
<http://www.osi.ie>;  
search 'Large Scale Legend'

OUTPUT SCALE: 1:1,000

**CAPTURE RESOLUTION:**  
The map objects are only accurate to the resolution at which they were captured. Output scale is not indicative of data capture scale. Further information is available at: <http://www.osi.ie>, search 'Capture Resolution'



# Site Location Map



National Mapping Agency

**CENTRE COORDINATES:**  
ITM 710225,730904

**PUBLISHED:** 23/12/2021  
**ORDER NO.:** 50241218\_1

**MAP SERIES:** 6 Inch Raster  
**MAP SHEETS:** DN017, DN018, DN021, DN022

*PHOENIX PARK DATA & ASSOC. CO. 01-466611*

**COMPILED AND PUBLISHED BY:**  
Ordnance Survey Ireland, Phoenix Park, Dublin 8, Ireland.



Unauthorised reproduction infringes Ordnance Survey Ireland and Government of Ireland copyright.

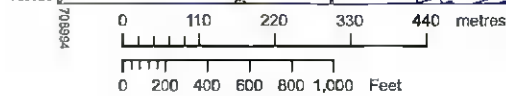
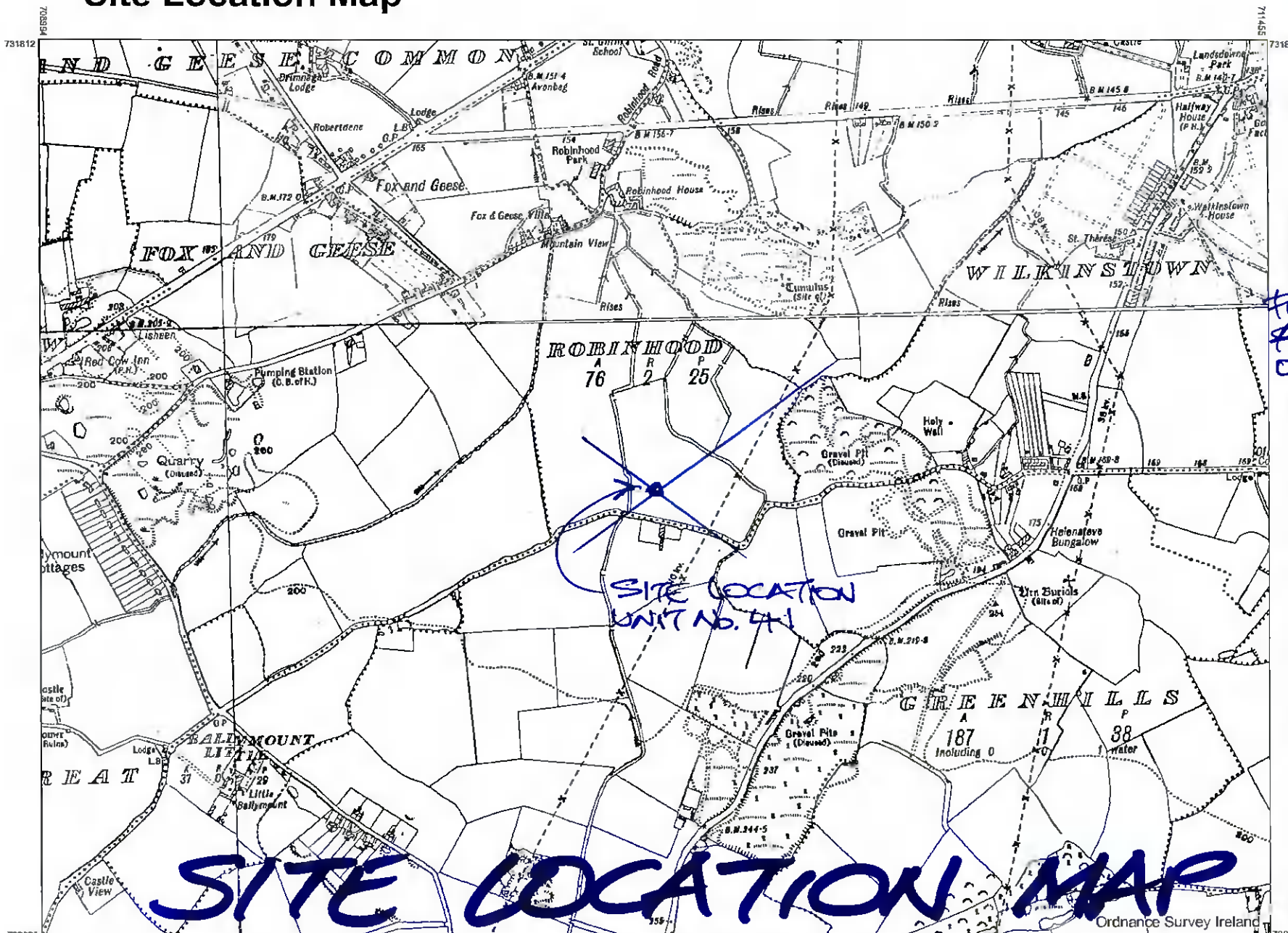
All rights reserved. No part of this publication may be copied, reproduced or transmitted in any form or by any means without the prior written permission of the copyright owners.

The representation on this map of a road, track or footpath is not evidence of the existence of a right of way.

Ordnance Survey maps never show legal property boundaries, nor do they show ownership of physical features.

© Suirbhéireacht Ordnáis Éireann, 2021  
© Ordnance Survey Ireland, 2021  
[www.osi.ie/copyright](http://www.osi.ie/copyright)

**LEGEND:**  
<http://www.osi.ie>;  
search 'Large Scale Legend'



OUTPUT SCALE: 1:10,560

**CAPTURE RESOLUTION:**  
The map objects are only accurate to the resolution at which they were captured. Output scale is not indicative of data capture scale. Further information is available at: <http://www.osi.ie>; search 'Capture Resolution'

