

The Property Registration Authority An tÚdarás Clárúcháin Maoine



Official Property Registration Map

This map should be read in conjunction with the folio.

Registry maps are based on OSi topographic mapping. Where registry maps are printed at a scale that is larger than the OSi published scale accuracy is limited to that of the original OSi Map Scale.

For details of the terms of use, and limitations as to scale, accuracy and other conditions relating to Land Registry Maps, see www.pra.ie.

This map incorporates Ordnance Survey Ireland (OSi) mapping data under a licence from OSi. Copyright © OSi and Government of Ireland.



- (centre-line of parcel(s) edged)
- Freehold
 - Leasehold
 - SubLeasehold
 - 'S' Register

(see Section 8(b)(II) of Registration of Title Act 1964 and Rule 224 & 225 Land Registration Rules 1972 - 2010).

Burdens (may not all be represented on map)

- Right of Way / Wayleave
- Turbary
- Pipeline
- Well
- Pump
- Septic Tank
- Soak Pit

A full list of burdens and their symbology can be found at www.landdirect.ie


The registry operates a non-conclusive boundary system. The Registry Map identifies properties not boundaries meaning neither the description of land in a register nor its identification by reference to a registry map is conclusive as to the boundaries or extent

(see Section 85 of the Registration of Title Act, 1964). As Inserted by Section 62 of the Registration of Deed and Title Act 2006.

Creation Date: 28 February 2020 15:53:42



The Property Registration Authority An tÚdarás Clárúcháin Maoinne



Official Property Registration Map


This map should be read in conjunction with the folio.

Registry maps are based on OSI topographic mapping. Where registry maps are printed at a scale that is larger than the OSI published scale accuracy is limited to that of the original OSI Map Scale.

For details of the terms of use, and limitations as to scale, accuracy and other conditions relating to Land Registry Maps, see www.pral.ie.








This map incorporates Ordnance Survey Ireland (OSI) mapping data under a licence from OSI. Copyright © OSI and Government of Ireland.

(centre-line of parcel(s) edged)

-  Freehold
-  Leasehold
-  SubLeasehold
-  'S' Register

(see Section 8(b)(II) of Registration of Title Act 1964 and Rule 224 & 225 Land Registration Rules 1972 - 2010).

Burdens (may not all be represented on map)

-  Right of Way / Wayleave
-  Turbary
-  Pipeline
-  Well
-  Pump
-  Septic Tank
-  Soak Pit

A full list of burdens and their symbology can be found at: www.landdirect.ie

The registry operates a non-conclusive boundary system. The Registry Map identifies properties not boundaries meaning neither the description of land in a register nor its identification by reference to a registry map is conclusive as to the boundaries or extent

(see Section 85 of the Registration of Title Act, 1964). As Inserted by Section 62 of the Registration of Deed and Title Act 2006.

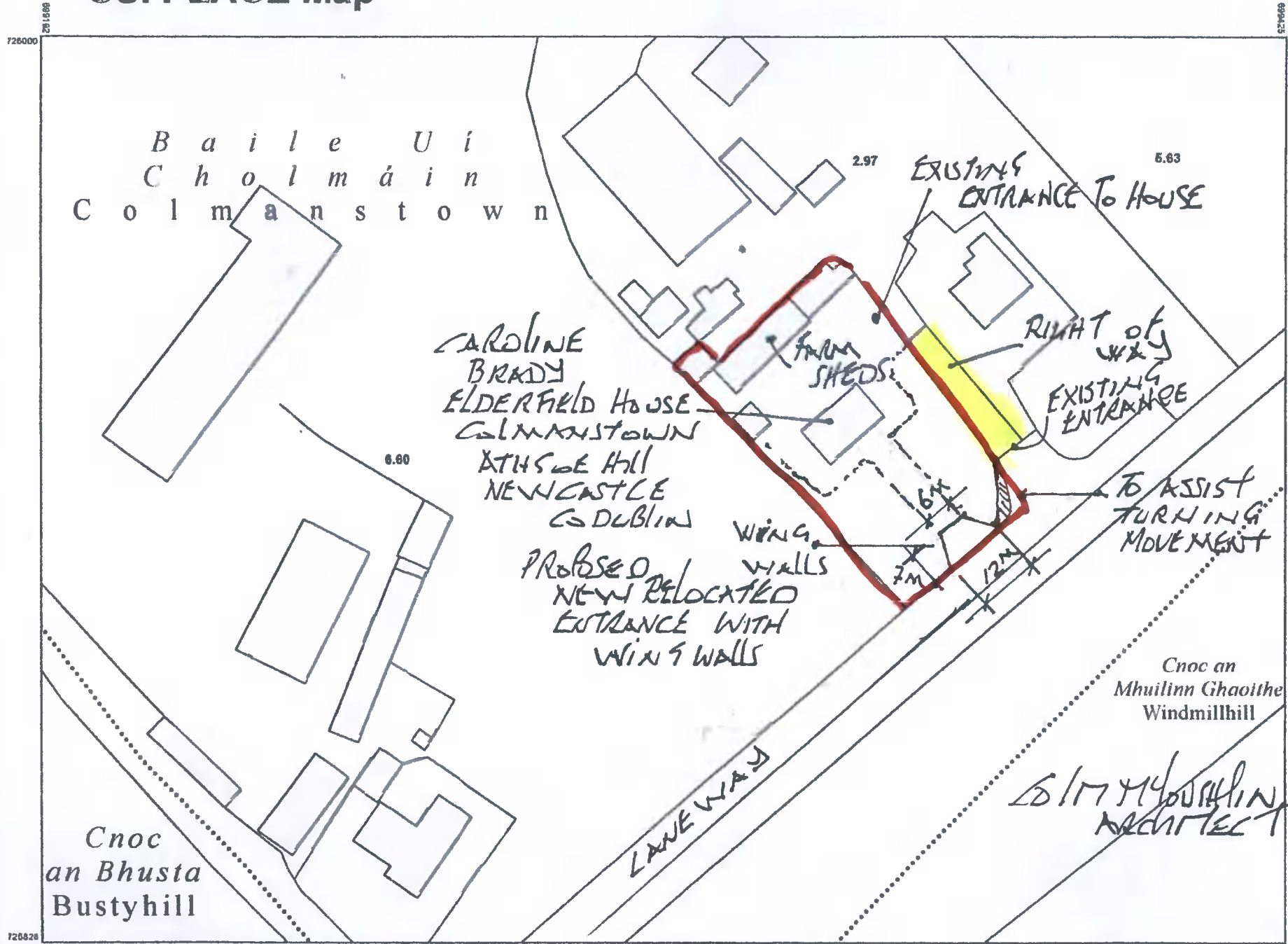
Creation Date: 24 March 2020 21:17:45





Imagery ©2020 Maxar Technologies, Map data ©2020 20 m

OSi PLACE Map



CENTRE COORDINATES:
ITM 699309,725914

PUBLISHED: 13/01/2022

ORDER: 5024349

MAP SERIES: 1:2,500

MAP SH: 3450-B

COMPILED AND PUBLISH
Ordnance Survey Ireland,
Phoenix Park,
Dublin 8,
Ireland.

Unauthorised reproduction
infringes Ordnance Survey
and Government of Ireland
copyright.

All rights reserved.
No part of this publication or
be copied, reproduced
or transmitted in any form
or by any means without the
written permission of
the copyright owners.

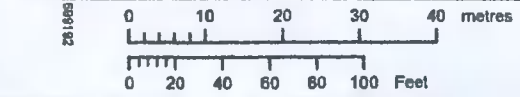
The representation on this r
of a road, track or footpath
is not evidence of the existe
of a right of way.

Ordnance Survey maps
never show legal property
boundaries, nor do they
show ownership of
physical features.

© Suirbhéireacht Ordanáis I
2022
© Ordnance Survey Ireland
www.osi.ie/copyright

TO ASSIST TURNING MOVEMENT

TO IMPLY PAVING ARCHITECT



OUTPUT SCALE: 1:1,000

CAPTURE RESOLUTION:
The map objects are only accurate to the
resolution at which they were captured.
Output scale is not indicative of data capture scale.
Further information is available at:



LEGEND:
<http://www.osi.ie>
search Home Scale Legend