

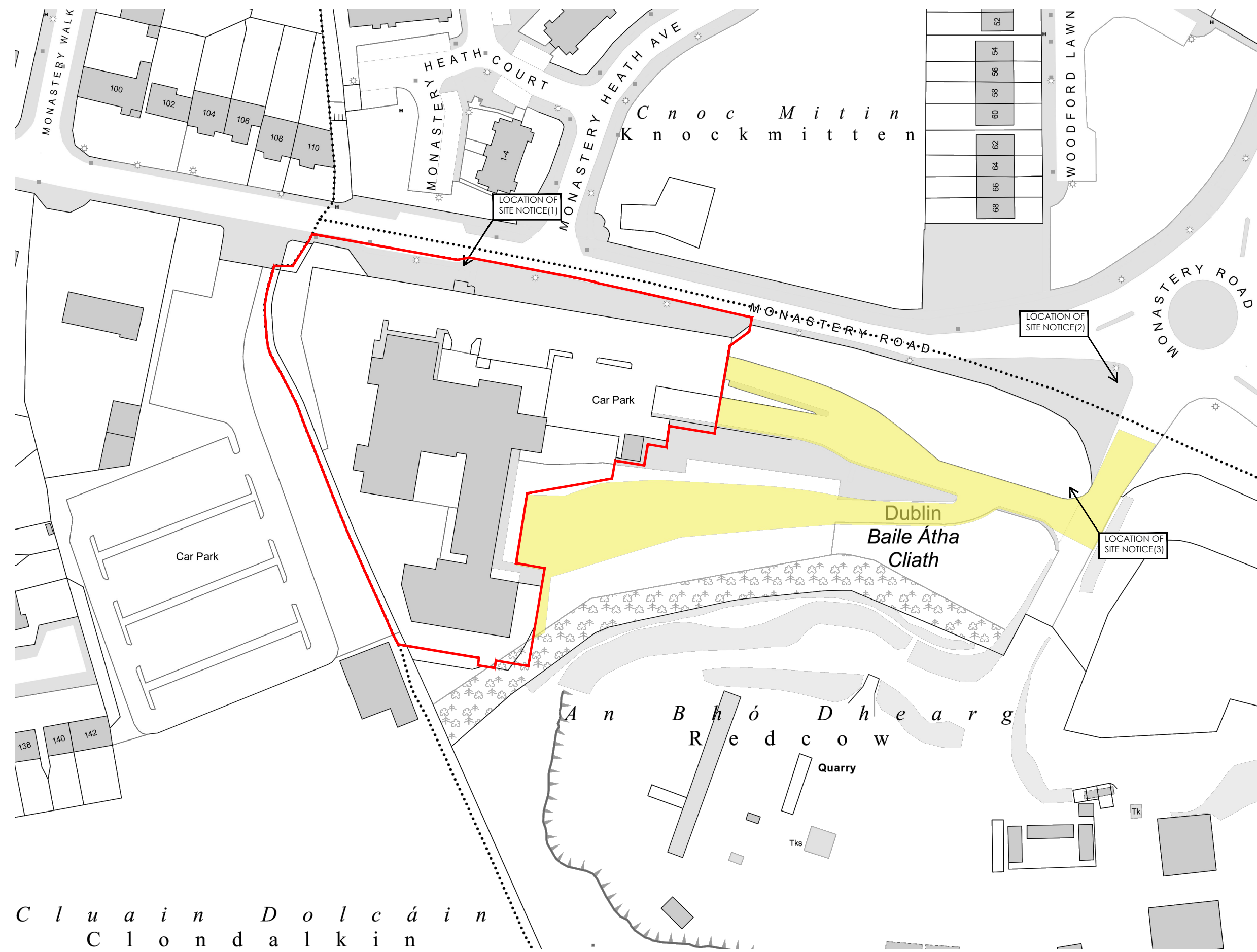


GENERAL NOTES -  
 \*\* Do not scale from this drawing  
 \*\* Use figured dimensions only  
 © This drawing is copyright. No part of this document may be re-produced or transmitted in any form or stored in any retrieval system from the copyright holder, except as agreed for use on a project, for which the document was originally issued.

MAP SHEETS:  
 3326-10  
 3327-06

 SITE OUTLINED RED  
 (0.81 Hectares)  
 WAYLEAVES



STAGE 03

**ha**  
 DESIGN STUDIO

36 Mount Street Upper, Dublin D02 Y982  
 +353 1 524 0709 www.hads.ie

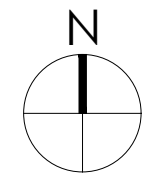
CLIENT  
 RANDELSWOOD HOLDINGS LTD.  
 PROJECT  
 PROPOSED SHD DEVELOPMENT AT  
 DOLCAIN HOUSE, MONASTERY RD.  
 CLONDALKIN, DUBLIN 22

DWG. TITLE  
 PROPOSED SITE LOCATION MAP

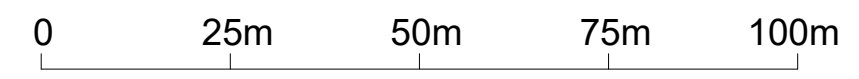
SCALE @ A3: 1:1000  
 DRAWN BY: DM  
 CHECKED BY: JH  
 PAPER SIZE: A3  
 JOB NO. 18-001  
 DATE: 21.01.2022

DWG NO. PL-001

PROPOSED SITE LOCATION MAP  
 1:1000



Produced under Ordnance Survey  
 Ireland Licence No. AR 0122622



*C l u a i n D o l c á i n*  
*C l o n d a l k i n*

*A n B h ó D h e a r g*  
*R e d c o w*  
 Quarry

Dublin  
 Baile Átha  
 Cliath

Car Park

Car Park

138 140 142

52  
54  
56  
58  
60  
62  
64  
66  
68

100 102 104 106 108 110

1-4