

# Planning Pack Map

**CENTRE COORDINATES:**  
ITM 707855,731076

**PUBLISHED:** 26/03/2021  
**ORDER NO.:** 50181137\_1

**MAP SERIES:** 1:1,000  
1:1,000  
**MAP SHEETS:** 3326-10  
3327-06

**COMPILED AND PUBLISHED BY:**  
Ordnance Survey Ireland,  
Phoenix Park,  
Dublin 8,  
Ireland.

Unauthorised reproduction  
infringes Ordnance Survey Ireland  
and Government of Ireland  
copyright.

All rights reserved.  
No part of this publication may  
be copied, reproduced  
or transmitted in any form  
or by any means without the prior  
written permission of  
the copyright owners.

The representation on this map  
of a road, track or footpath  
is not evidence of the existence  
of a right of way.

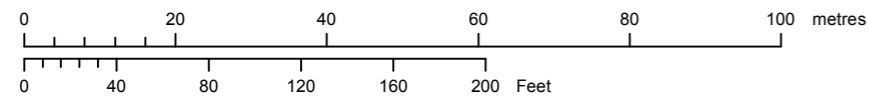
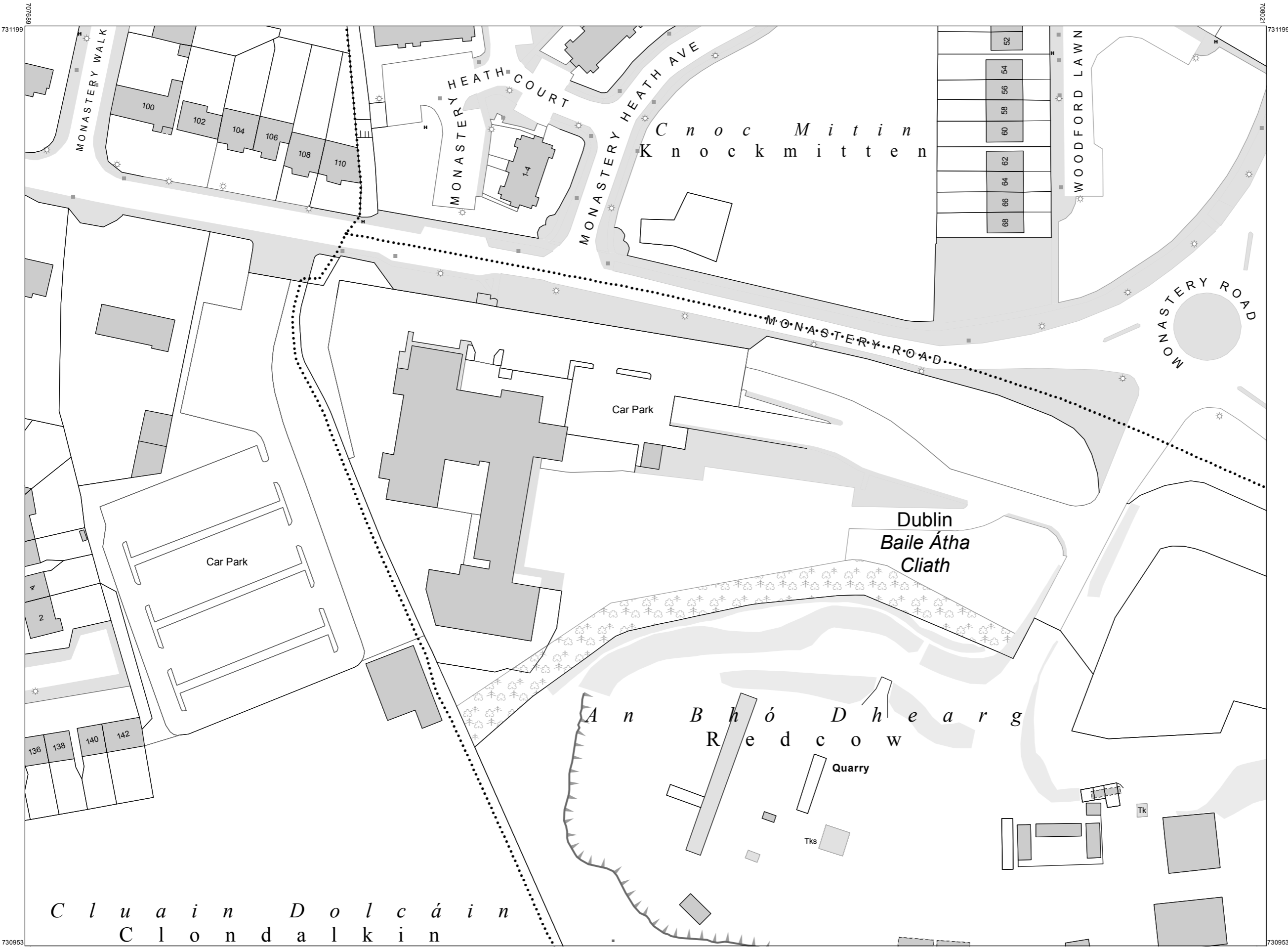
Ordnance Survey maps  
never show legal property  
boundaries, nor do they  
show ownership of  
physical features.

©Suirbhéireacht Ordnáis Éireann, 2021  
©Ordnance Survey Ireland, 2021

[www.osi.ie/copyright](http://www.osi.ie/copyright)

**LEGEND:**

<http://www.osi.ie>;  
search 'Large Scale Legend'



**OUTPUT SCALE:** 1:1,000

**CAPTURE RESOLUTION:**  
The map objects are only accurate to the  
resolution at which they were captured.  
Output scale is not indicative of data capture scale.  
Further information is available at:  
<http://www.osi.ie>; search 'Capture Resolution'



# Site Location Map

**CENTRE COORDINATES:**  
ITM 707855,731076

**PUBLISHED:**  
26/03/2021

**ORDER NO.:**  
50181137\_1

**MAP SERIES:**  
6 Inch Raster  
6 Inch Raster  
6 Inch Raster  
6 Inch Raster

**MAP SHEETS:**  
DN017  
DN018  
DN021  
DN022

**COMPILED AND PUBLISHED BY:**  
Ordnance Survey Ireland,  
Phoenix Park,  
Dublin 8,  
Ireland.

Unauthorised reproduction  
infringes Ordnance Survey Ireland  
and Government of Ireland  
copyright.

All rights reserved.  
No part of this publication may  
be copied, reproduced  
or transmitted in any form  
or by any means without the prior  
written permission of  
the copyright owners.

The representation on this map  
of a road, track or footpath  
is not evidence of the existence  
of a right of way.

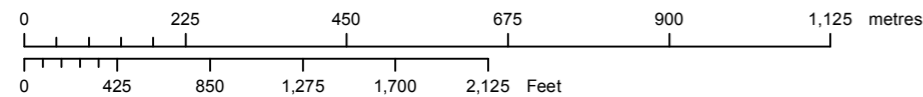
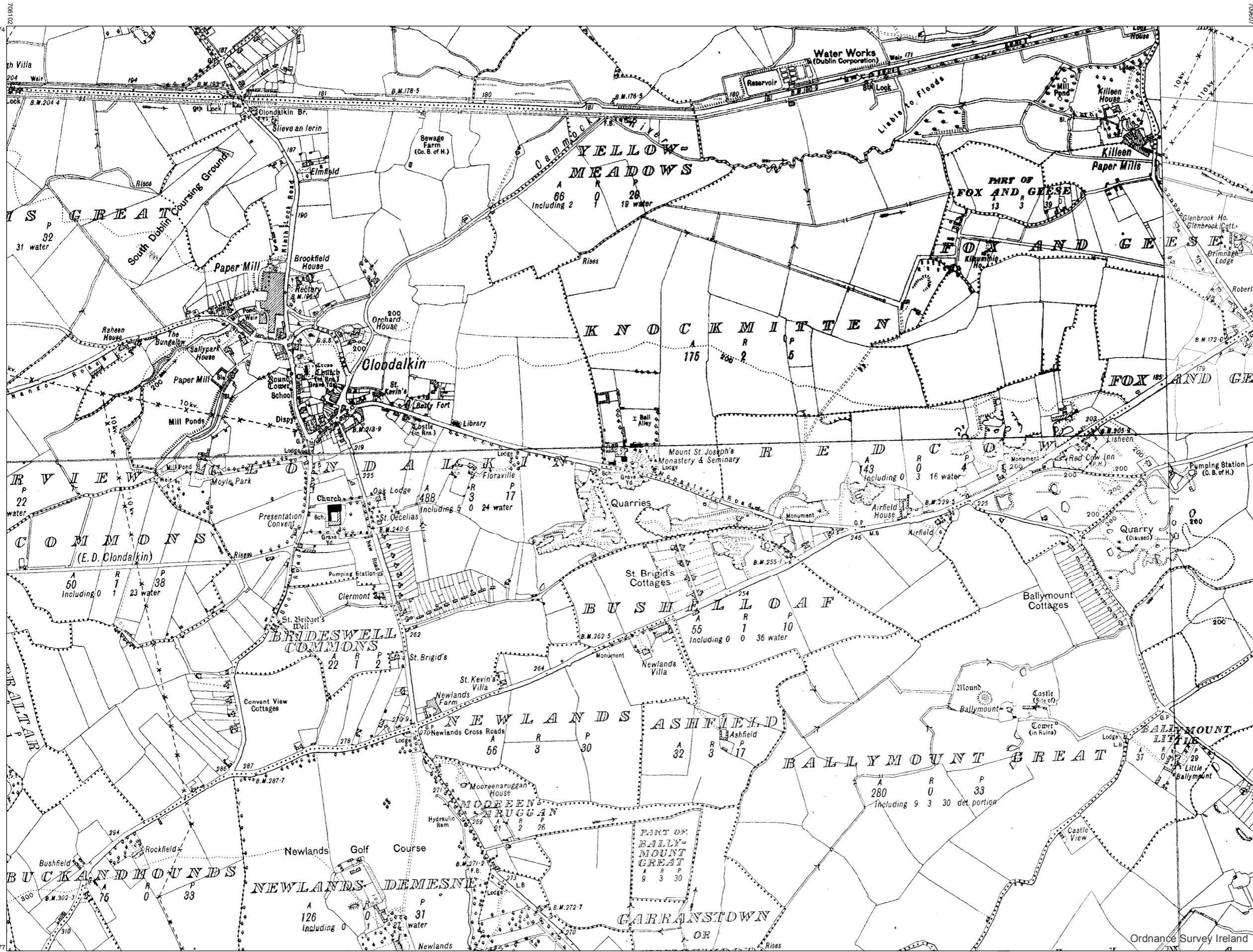
Ordnance Survey maps  
never show legal property  
boundaries, nor do they  
show ownership of  
physical features.

©Suirbhéireacht Ordnáís Éireann, 2021  
©Ordnance Survey Ireland, 2021

[www.osi.ie/copyright](http://www.osi.ie/copyright)

**LEGEND:**

<http://www.osi.ie>;  
search 'Large Scale Legend'



**OUTPUT SCALE:** 1:10,560

**CAPTURE RESOLUTION:**  
The map objects are only accurate to the  
resolution at which they were captured.  
Output scale is not indicative of data capture scale.  
Further information is available at:  
<http://www.osi.ie>; search 'Capture Resolution'

