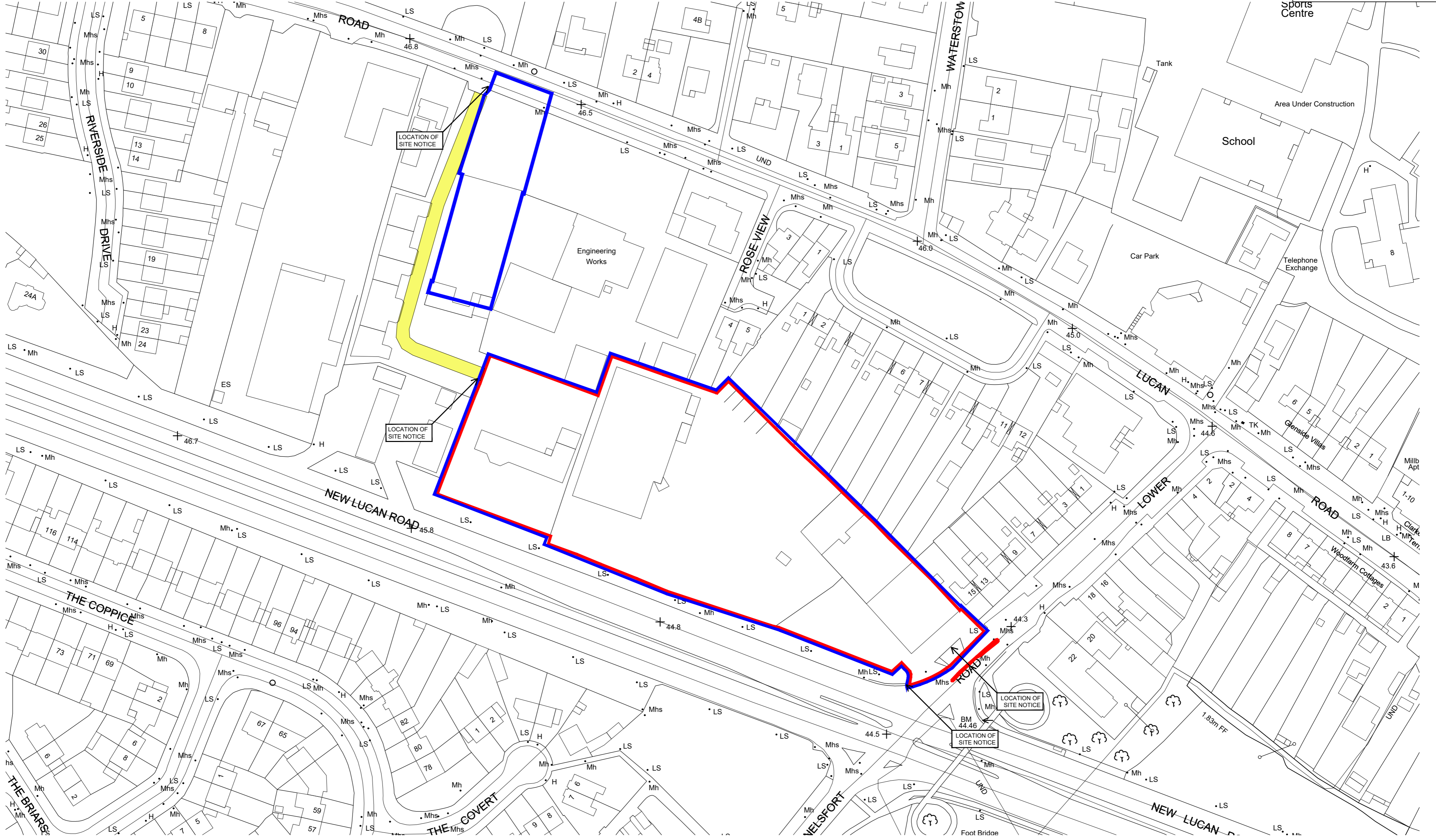
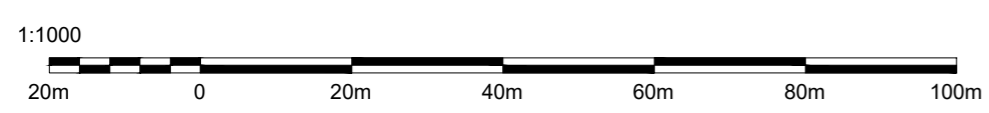


GENERAL NOTES -
 ** Do not scale from this drawing
 ** Use figured dimensions only
 © This drawing is copyright. No part of this document may be re-produced or transmitted in any form or stored in any retrieval system from the copyright holder, except as agreed for use on a project, for which the document was originally issued.



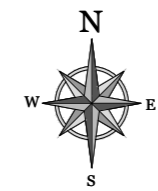
SITE LOCATION MAP
 SCALE 1:1000

PLANNING



- SITE OUTLINED RED - (1.2708 Hectares)
- AREA OUTLINED BLUE IS IN THE OWNERSHIP OF APPLICANT (1.4867 Hectares)
- EXISTING WAY LEAVE

MAP SHEETS
 3196-21
CYAL50180415
 © Ordnance Survey Ireland/Government of Ireland



Rev	Initial	Date	Revision Description
A	ZE	14.06.2021	ISSUED FOR PLANNING

		SCALE @ A1: 1:1000	PAPER SIZE: A2
		SCALE @ A2: 1:1000	JOB NO.: 243-038
CLIENT: RANDELSWOOD HOLDINGS LTD	PROJECT: Proposed Alterations to Approved SHD, Lands at Kennelsfort Road Lower, Palmerstown, Dublin 20	DRAWN BY: AM	CHECKED BY: ZE
DWG. TITLE: SITE LOCATION MAP	DATE: 03.06.2021	REVISION:	DRAWN NO.: PL-001