

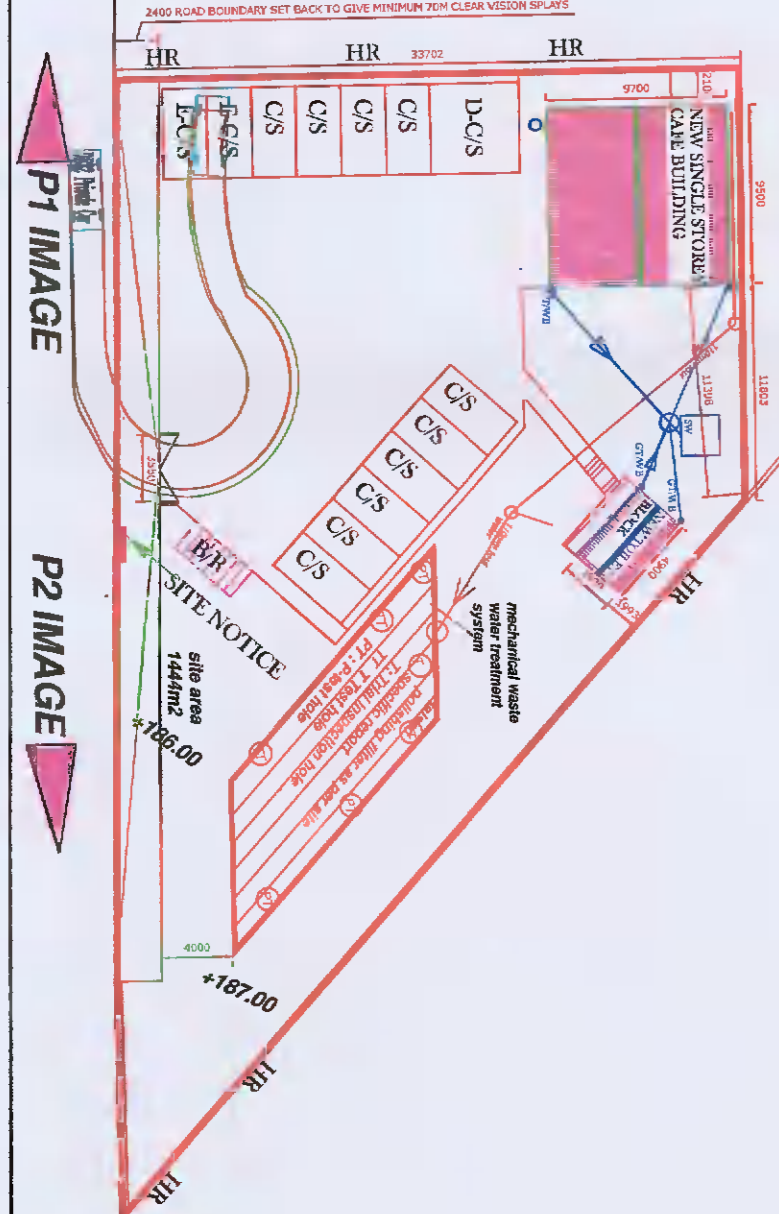
DRAWING : AUTOTRACK SIMULATION OF CAR PARK USING PRIVATE CAR OF DIMENSIONS 4.223*1.715M

P1 IMAGE--CLEAR
VISIBILITY EAST SPLAY
FROM POINT OF
VEHICULAR EXIT



public roadway

CS : CAR SPACE
D-CS: DISABLED CAR SPACE
E-CS: CAR SPACE WITH CHARGING POINT
B/R: BICYCLE RACK POSITION

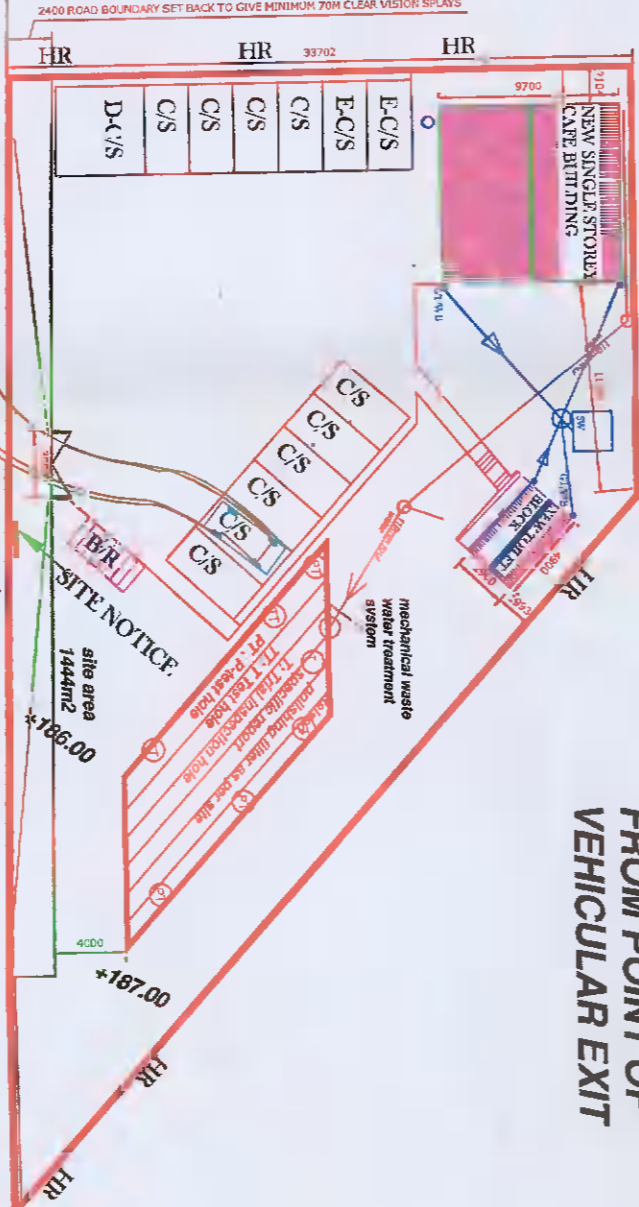


P1 IMAGE

P2 IMAGE

public roadway

CS : CAR SPACE
D-CS: DISABLED CAR SPACE
E-CS: CAR SPACE WITH CHARGING POINT
B/R: BICYCLE RACK POSITION



P1 IMAGE

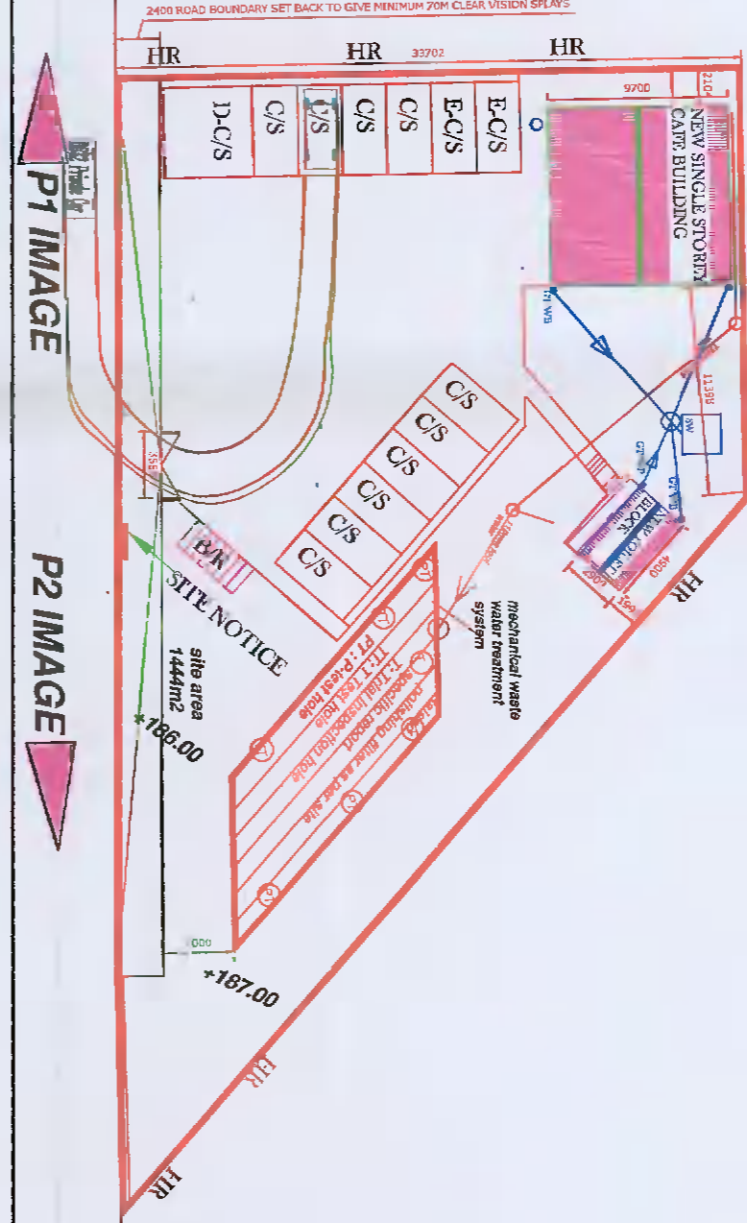
P2 IMAGE

P2 IMAGE--CLEAR
VISIBILITY WEST SPLAY
FROM POINT OF
VEHICULAR EXIT



public roadway

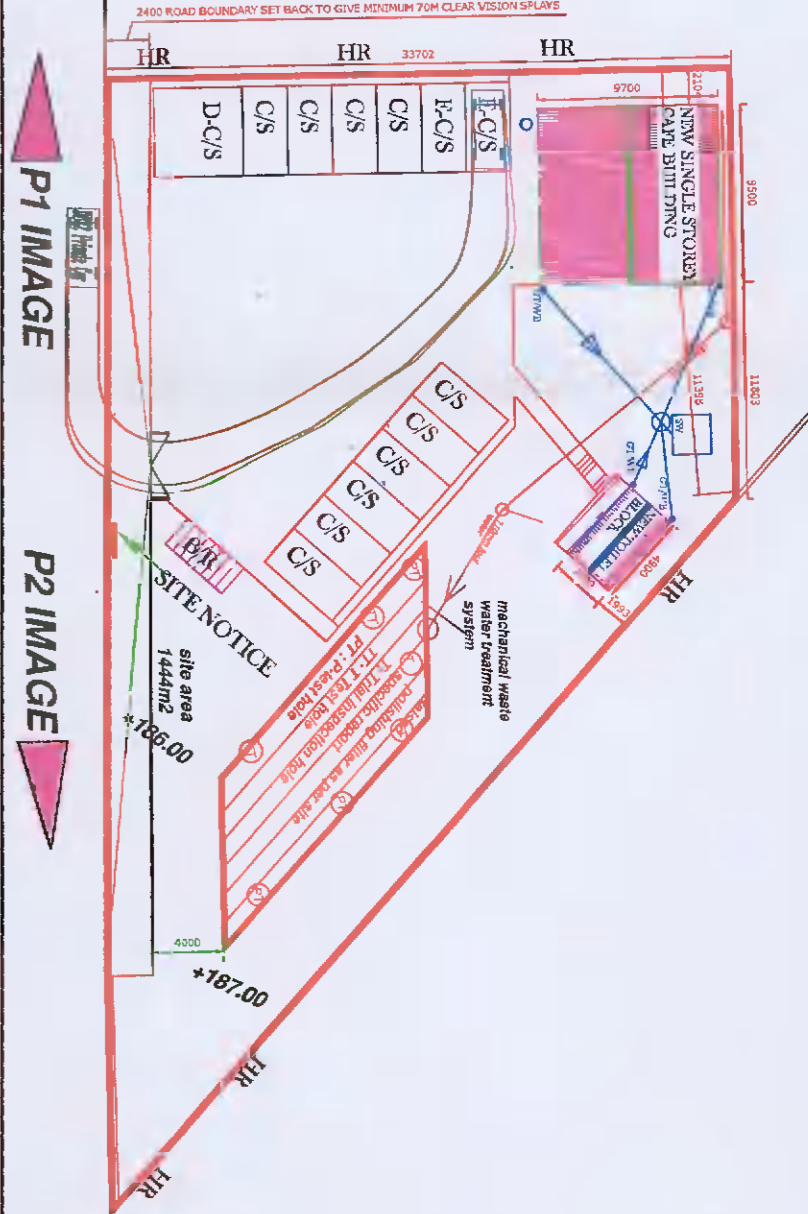
CS : CAR SPACE
D-CS: DISABLED CAR SPACE
E-CS: CAR SPACE WITH CHARGING POINT
B/R: BICYCLE RACK POSITION



P1 IMAGE

P2 IMAGE

CS : CAR SPACE
D-CS: DISABLED CAR SPACE
E-CS: CAR SPACE WITH CHARGING POINT
B/R: BICYCLE RACK POSITION



P1 IMAGE

P2 IMAGE

Drawing:	Autotrack simulation of car-park
Project:	I Ronan Gough intend to apply for full planning permission for a new single storey café & external toilet block, for change of use of existing hardstanding area on site and increasing area of hardstanding to form a public carpark, for upgrading of existing septic tank on site to a new mechanical waste water treatment system and percolation area, and for alteration of existing vehicular access to site, on site at Lower Castlekilly road, Glensmole, Dublin 24
Prepared by:	Michael Finnan (Bsc, MCIQB, MSCSI) C/O Edcs Ltd, Lower Friarstown, Bohernabreena, Dublin 24 Ph : 057-2825326 Email : Michael.Finnan043@gmail.com
Date:	13-1-2022
Scale:	1: 400
Drawing no:	1
<p>Please Note : These drawings are for planning application purposes only and no works to commence until author is notified. Any site dimension discrepancy with drawings to be notified to author immediately. Any builder quoting for works must visit site and establish exact nature of works prior to preparing works quote.</p>	