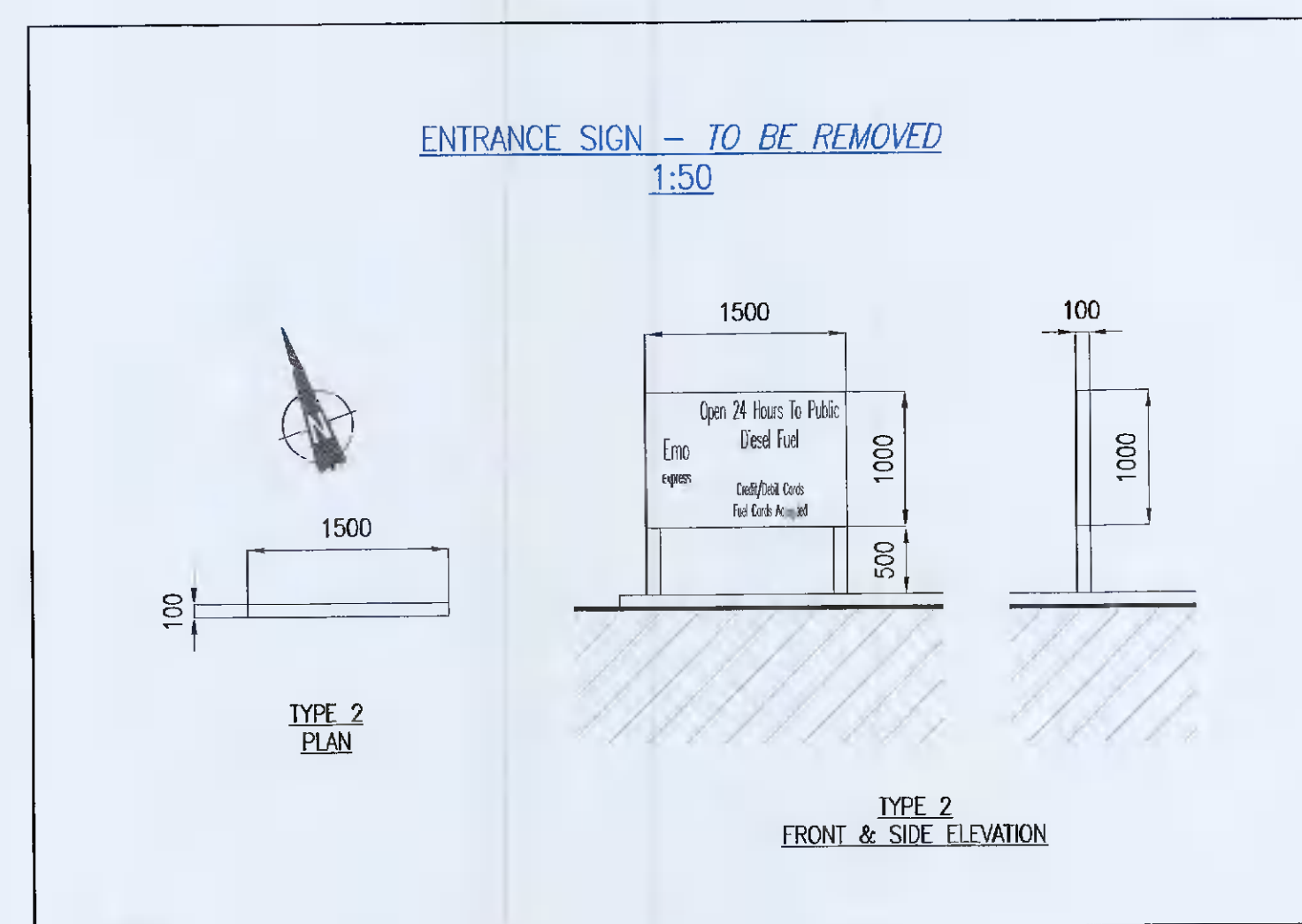
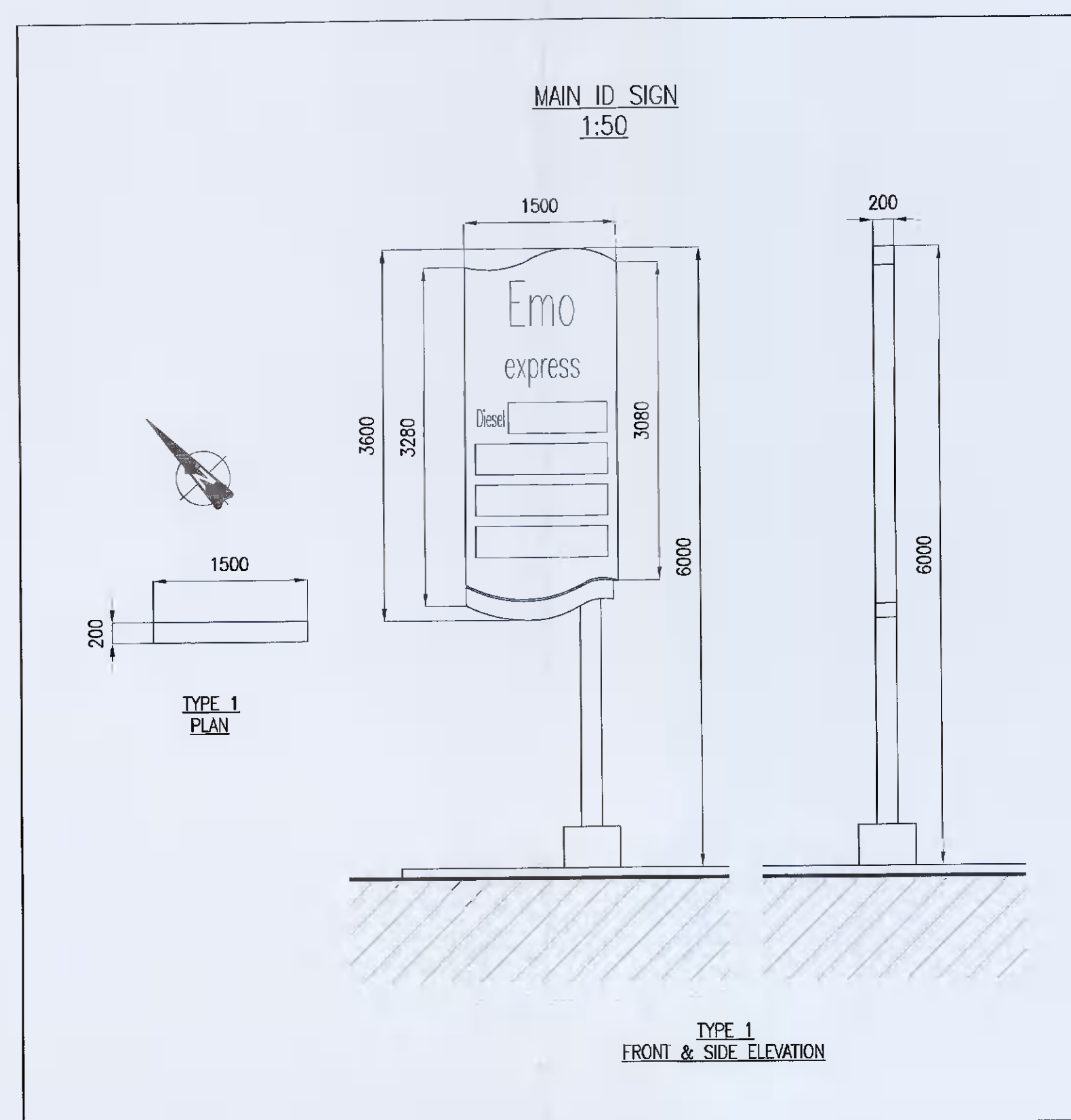


NOTES:
 THIS DRAWING IN WHOLE OR IN PART SHALL NOT BE COPIED WITHOUT THE PRIOR PERMISSION OF McArdle Doyle Ltd.
 ALL WORKS TO COMPLY WITH THE CURRENT BUILDING REGULATIONS.
 DO NOT SCALE.
 ORDNANCE SURVEY IRELAND LICENCE No. AR 0105721
 © ORDNANCE SURVEY IRELAND / GOVERNMENT OF IRELAND

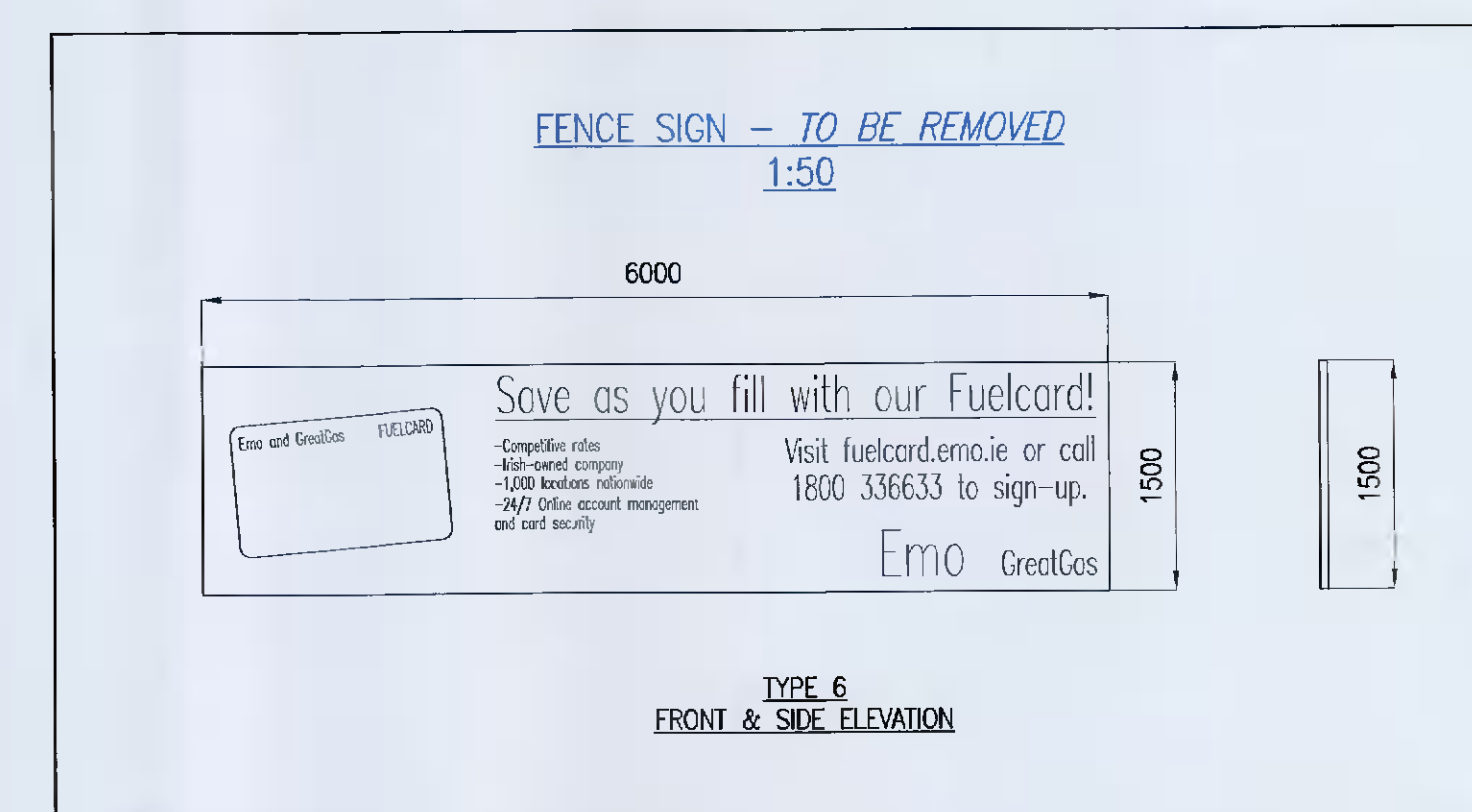
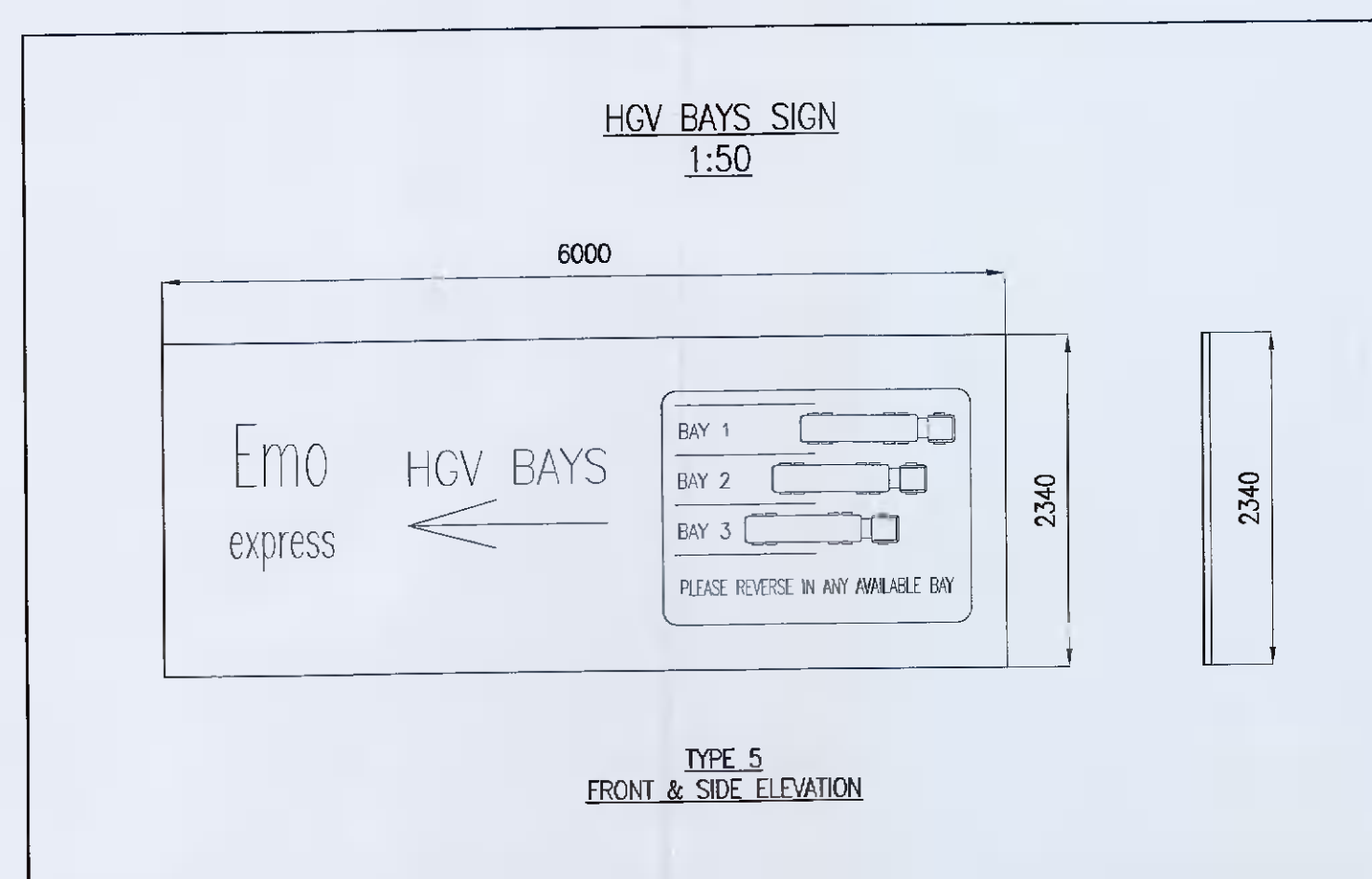
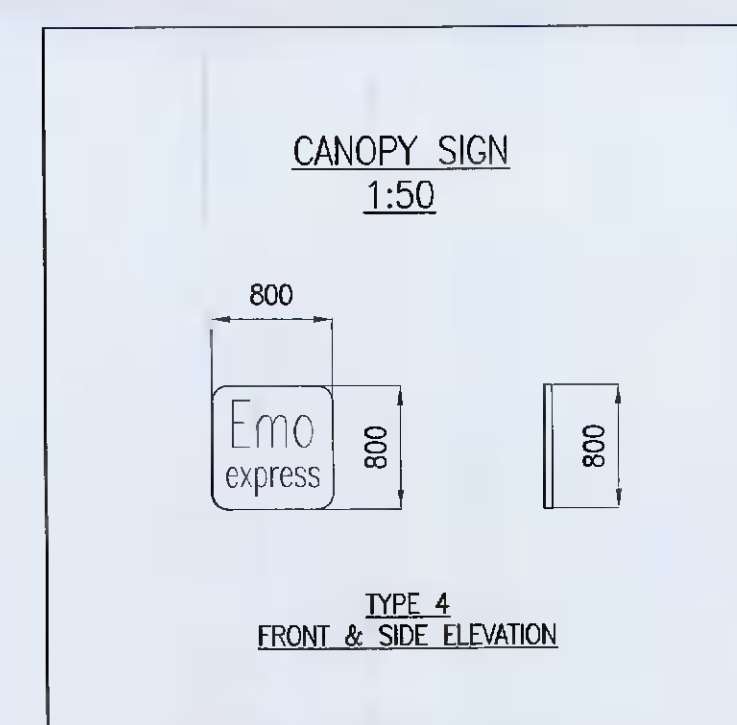
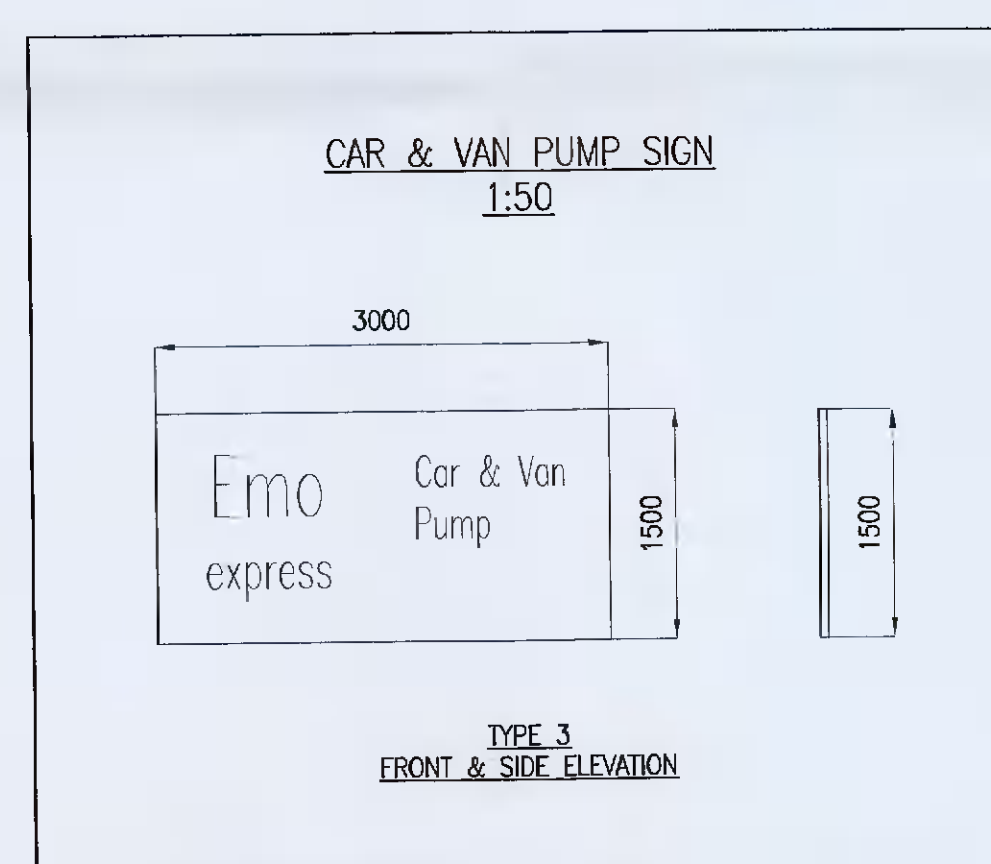
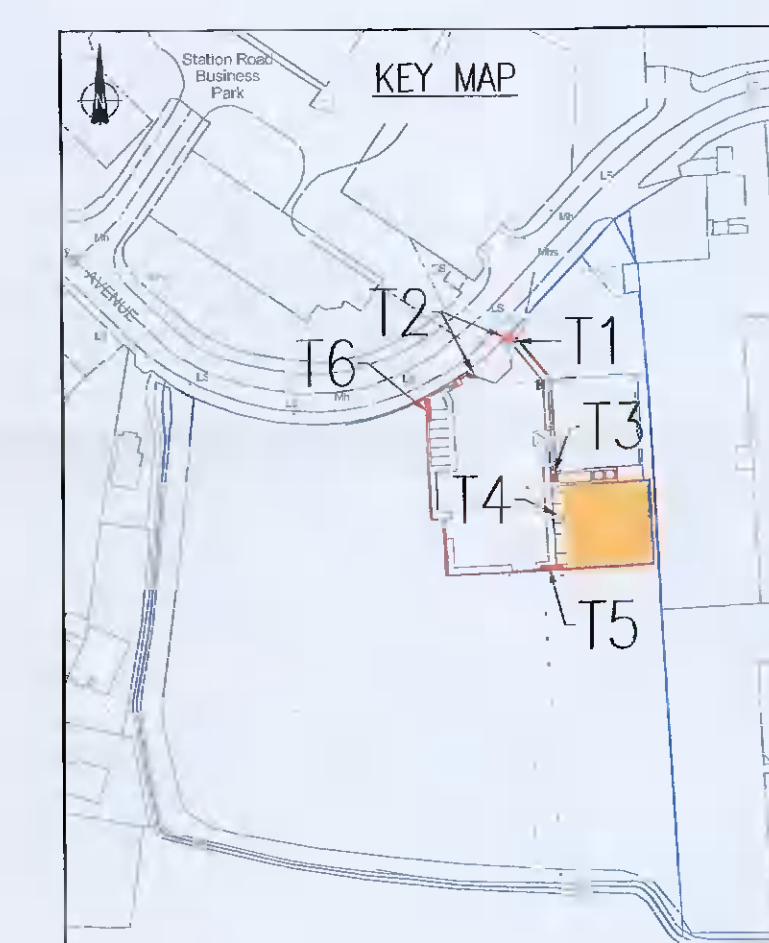
LEGEND

- SITE BOUNDARY (KEY MAP)
- LANDHOLDING BOUNDARY (KEY MAP)
- 3 X TRUCK FUELING BAYS (KEY MAP)



SIGNAGE SCHEDULE

REFERENCE	DESCRIPTION	HEIGHT	WIDTH	SIDED	AREA	ILLUMINATED	NO.
SIGN TYPE 1	MAIN ID SIGN	3.6M	1.5M	DOUBLE	10.8SQ.M.	YES	1NO.
SIGN TYPE 2	ENTRANCE SIGNAGE	1.0M	1.5M	SINGLE	1.5SQ.M.	NO	2NO.
SIGN TYPE 3	CAR & VAN PUMP SIGNAGE	1.5M	3.0M	SINGLE	4.5SQ.M.	NO	1NO.
SIGN TYPE 4	CANOPY SIGNAGE	0.8M	0.8M	SINGLE	0.64SQ.M.	NO	1NO.
SIGN TYPE 5	HGV BAYS SIGNAGE	2.34M	6.0M	SINGLE	14.04SQ.M.	NO	1NO.
SIGN TYPE 6	FENCE SIGNAGE	1.5M	6.0M	SINGLE	9.0SQ.M.	NO	1NO.



Rev.	Description	By	Date
A	ISSUED FOR ADDITIONAL INFORMATION	GR	18.01.22
-	ISSUED FOR PLANNING	BH	18.05.21

McArdle Doyle
 Second Floor Exchange Building The Long Walk Dundalk, Co. Louth

Chartered Engineers Architectural Services & Project Managers
 mail@mcardle-doyle.ie +353(0) 42 942 9052

PROJECT:
 RETENTION OF DEVELOPMENT AT 12 CRAG AVENUE, CLONDALKIN INDUSTRIAL ESTATE

CLIENT:
 EMO OIL LTD.

DRAWING TITLE:
 SIGNAGE SCHEDULE

Date	Drawn	Checked	Approved
18/05/21	BH	RMcA	RMcA
Scale at A1 1:50	Drawing Number P1922.A02	Status P	Rev. A