

ORDNANCE SURVEY MAP

Ordnance Survey Ireland

Description:
Digital Cartographic Model (DCM)

Publisher / Source:
Ordnance Survey Ireland (OSi)

Data Source / Reference:
PRIME2

File Format:
Autodesk AutoCAD (DWG_R2013)

File Name:
v_50089099_1.dwg

Clip Extent / Area of Interest (AOI):
LLX,LLY= 707715.5,734044.0
LRX,LRV= 708298.5,734044.0
ULX,ULY= 707715.5,734474.0
URX,URV= 708298.5,734474.0

Projection / Spatial Reference:
Projection= IRENET95 Irish Transverse Mercator

Centre Point Coordinates:
X,Y= 708007.0,734259.0

Reference Info:
Map Series | Map Sheets
1:1,000 | 3261-10
1:1,000 | 3262-01
1:1,000 | 3262-06
1:1,000 | 3261-05

Data Extraction Date:
Date= 14-Oct-2019

Source Data Release:
DCLMS Release V1.122.106

Product Version:
Version= 1.3

License / Copyright:
Ordnance Survey Ireland 'Terms of Use' apply.
Please visit www.osi.ie/about/terms-conditions.

© Ordnance Survey Ireland, 2019
Compiled and published by Ordnance Survey Ireland, Phoenix Park, Dublin 8, Ireland.

Unauthorised reproduction infringes Ordnance Survey Ireland and Government of Ireland copyright.

All rights reserved. No part of this publication may be copied, reproduced or transmitted in any form or by any means without the prior written permission of the copyright owners.

The representation on this map of a road, track or footpath is not evidence of the existence of a right of way.

Ordnance Survey maps never show legal property boundaries, nor do they show ownership of physical features.

© Suirbhéireacht Ordánais Éireann, 2019

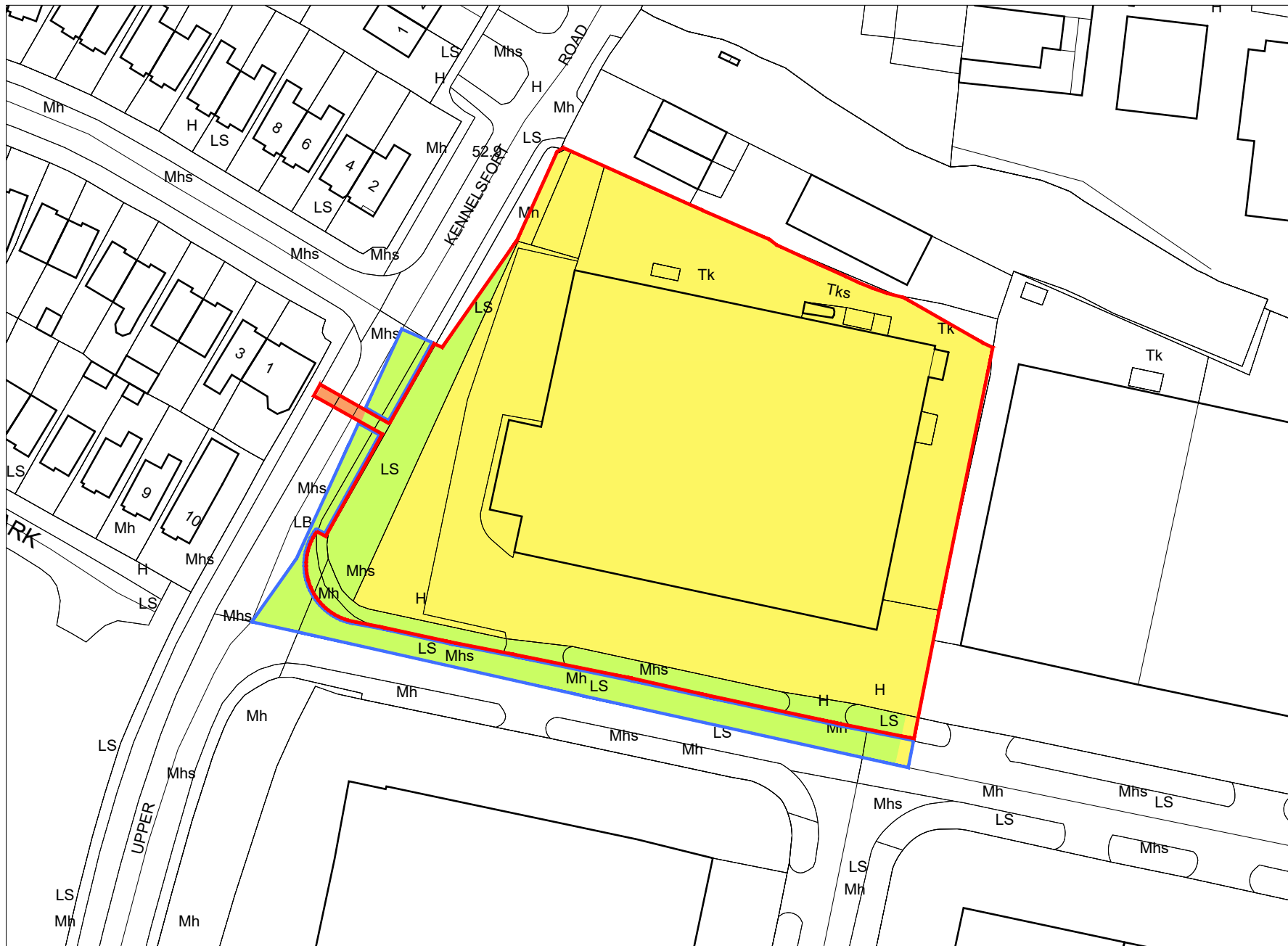
Arna thionsú agus arna fhóilsú ag Suirbhéireacht Ordánais Éireann, Páirc an Fhionnuisce, Baile Átha Cliath 8, Éire.



Sáráilom atáirgeadh neamhúdarthaí cóipcheart Suirbhéireacht Ordánais Éireann agus Rialtas na hÉireann.


Gach cead ar cosnamh. Ní ceadmhach aon chuid den fhóilséachán seo a chóipeáil, a atáirgeadh nó a tharchur in aon thiom ná ar aon bhealach gan cead i scríbhinn roimh ré ó úinéirí an chóipchearta.

Ní hionann bóthar, bealach nó cosán a bheith ar an léarscáil seo agus fianaise ar chread síl.

Ní thaispeánann léarscáil de chuid Ordánais Suirbhéireacht na hÉireann teorann phointí dteathlú de mhaoin niamh, ná úinéirí de gheithé chéiscúla.



 AAI Palmerstown Ltd - (applicant)
 Argbandouagh Ltd - (lands under applicant control)

 South County Dublin area taken in charge

 applicant boundary
 lands under applicant control

A4

OWNERSHIP MAP

SHIPSEYBARRY
SHP PROPERTIES

PROJECT: ORCHARD GATE SHD DRAWING DESCRIPTION: OWNERSHIP MAP CLIENT: AAI PALMERSTOWN LTD.
SCALE: 1:500 @ A4 DATE: APRIL 2020 OVERSEEN BY: AH APPROVED BY: GB DRAWING NO: SB-2019-41-003