

# Planning Pack Map

Proposed New Residence 24 Tara Hill Road Rathfarnham Dublin 14

Dwg No 21314-CEA-PL-XX-A-00001-P01

**CENTRE COORDINATES:**  
ITM 714414.728119

**PUBLISHED:** 07/12/2021 **ORDER NO.:** 50238108\_1

**MAP SERIES:** 1:1,000 **MAP SHEETS:** 3391-08  
1:1,000 3391-09

**COMPILED AND PUBLISHED BY:**  
Ordnance Survey Ireland,  
Phoenix Park,  
Dublin 8,  
Ireland

Unauthorised reproduction  
infringes Ordnance Survey Ireland  
and Government of Ireland  
copyright

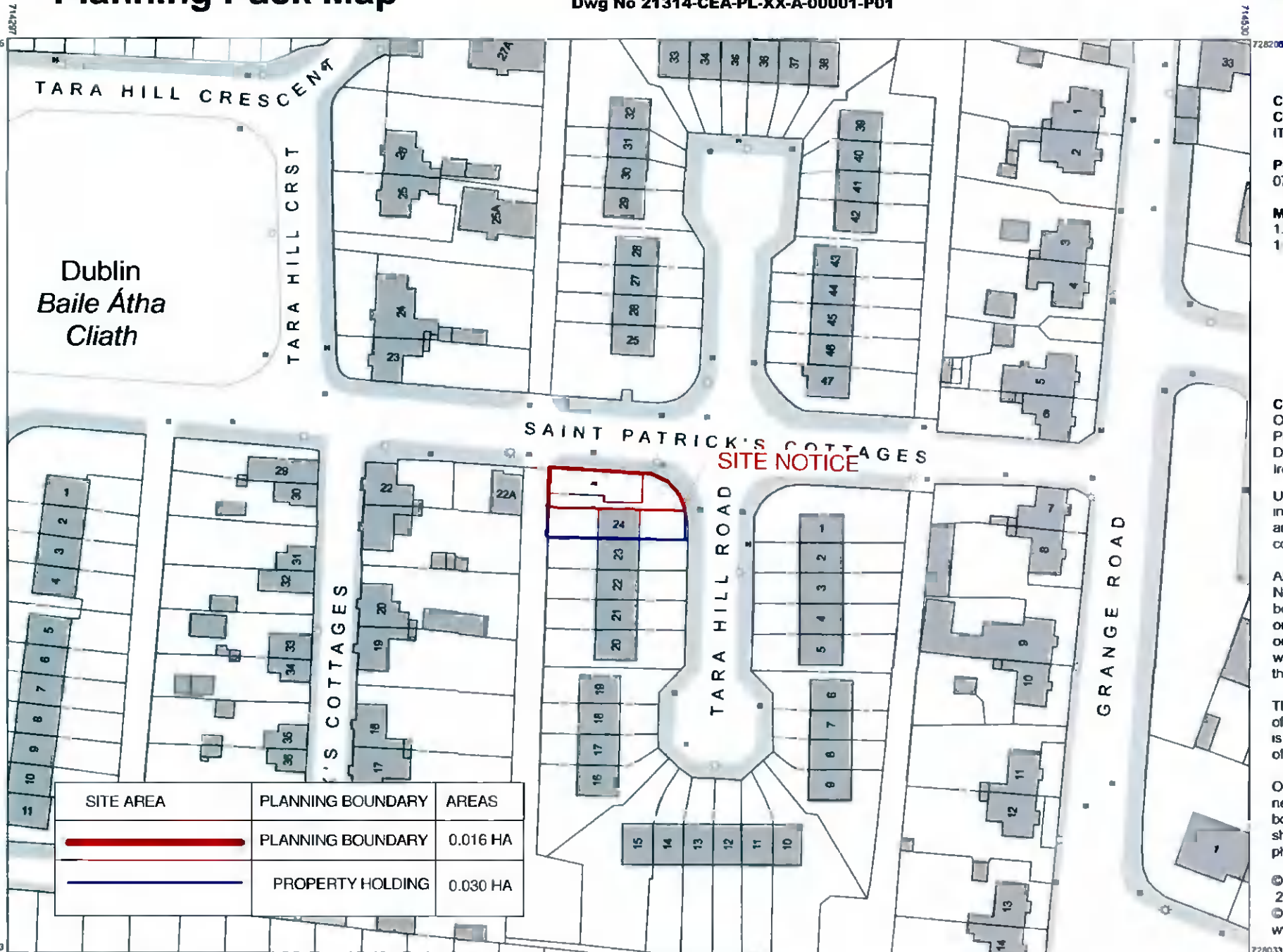
All rights reserved  
No part of this publication may  
be copied, reproduced  
or transmitted in any form  
or by any means without the prior  
written permission of  
the copyright owners



The representation on this map  
of a road, track or footpath  
is not evidence of the existence  
of a right of way

Ordnance Survey maps  
never show legal property  
boundaries, nor do they  
show ownership of  
physical features

© Suirbhéireacht Ordánais Éireann,  
2021  
© Ordnance Survey Ireland, 2021  
[www.osi.ie/copyright](http://www.osi.ie/copyright)

**LEGEND:**  
<http://www.osi.ie>  
search 'Large Scale Legend'



SITE AREA	PLANNING BOUNDARY	AREAS
	PLANNING BOUNDARY	0.016 HA
	PROPERTY HOLDING	0.030 HA



OUTPUT SCALE: 1:1,000

**CAPTURE RESOLUTION:**  
The map objects are only accurate to the  
resolution at which they were captured  
Output scale is not indicative of data capture scale  
Further information is available at:  
<http://www.osi.ie>, search 'Capture Resolution'

