

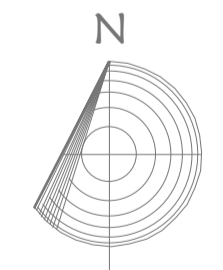
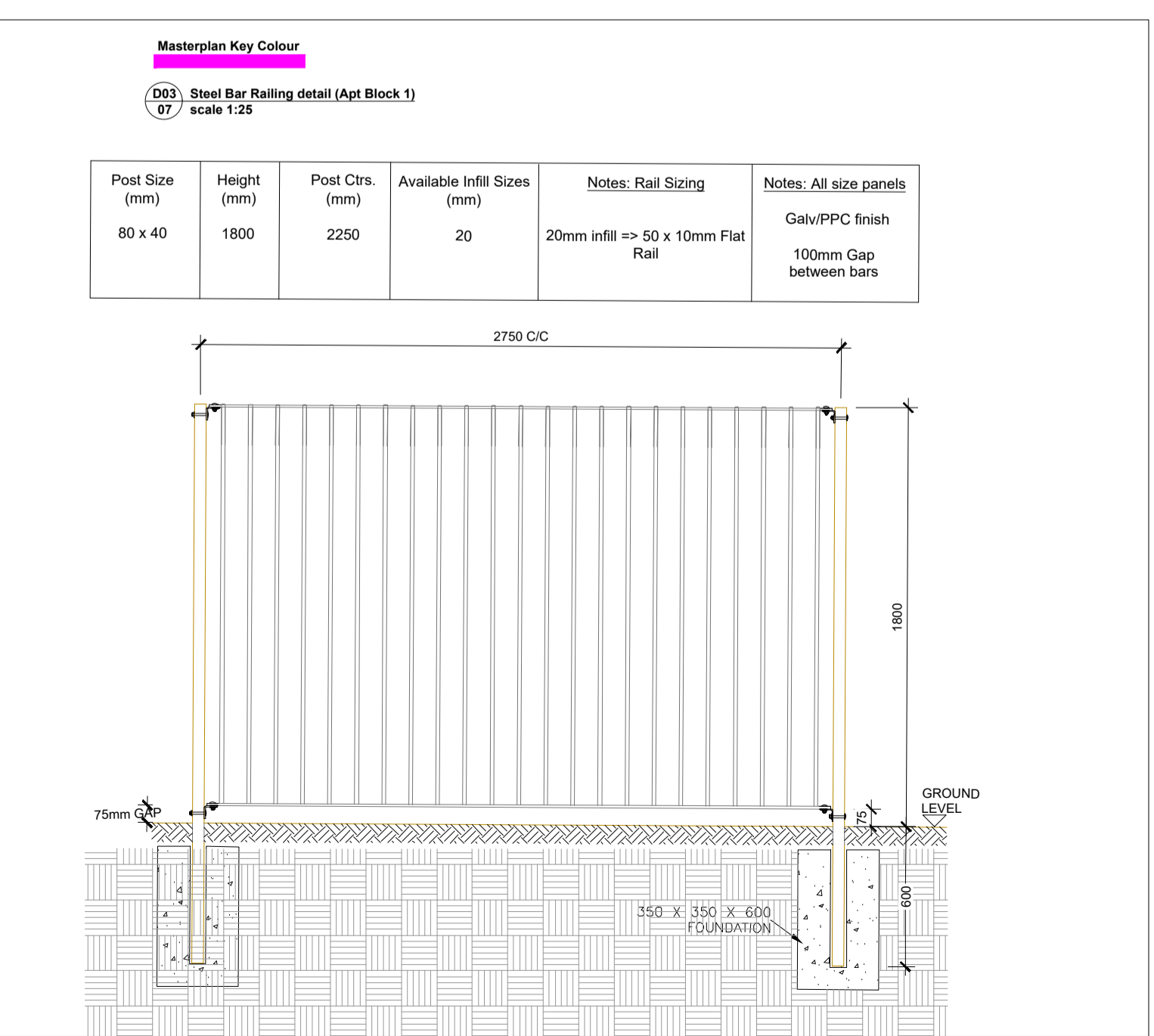
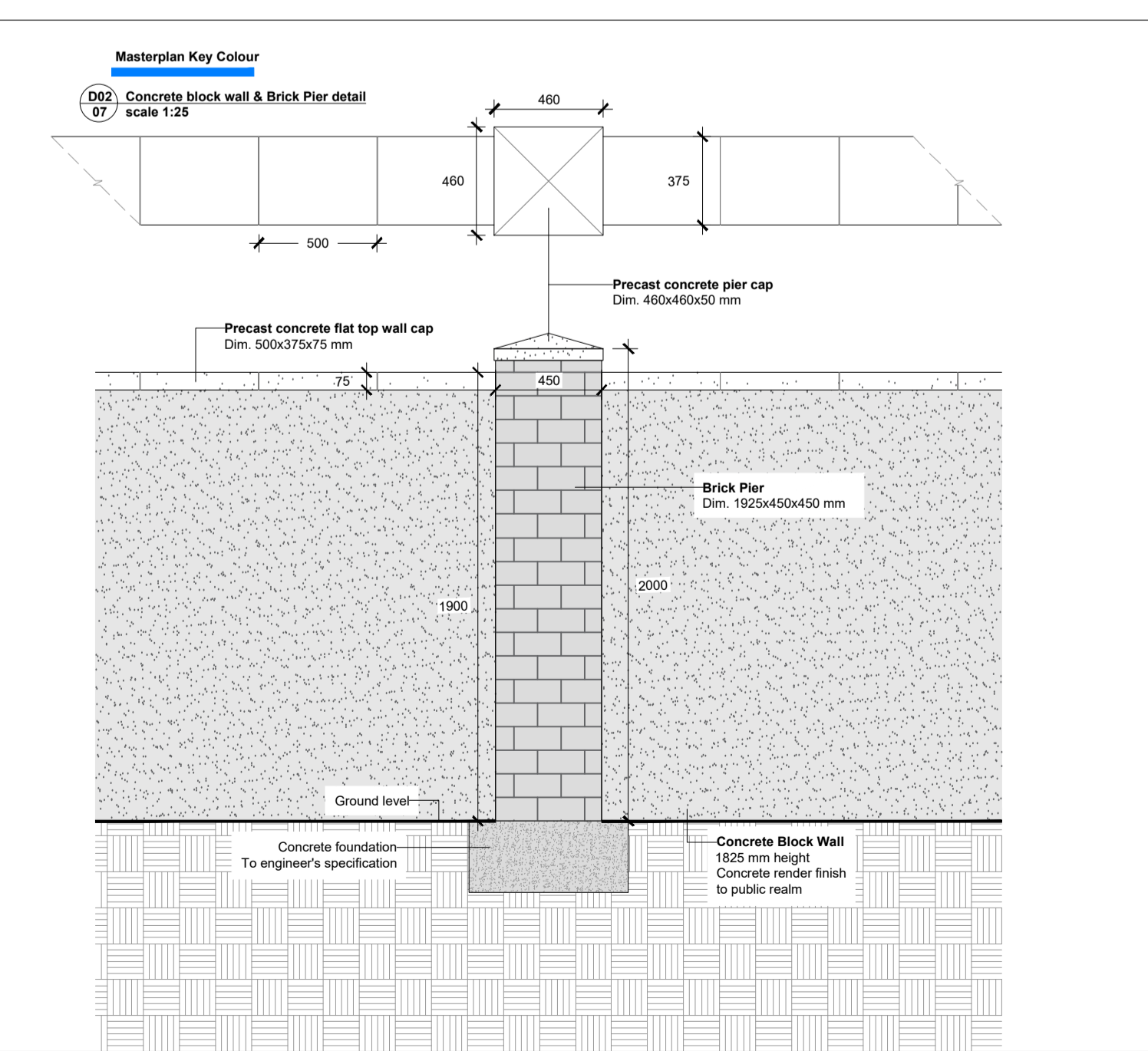
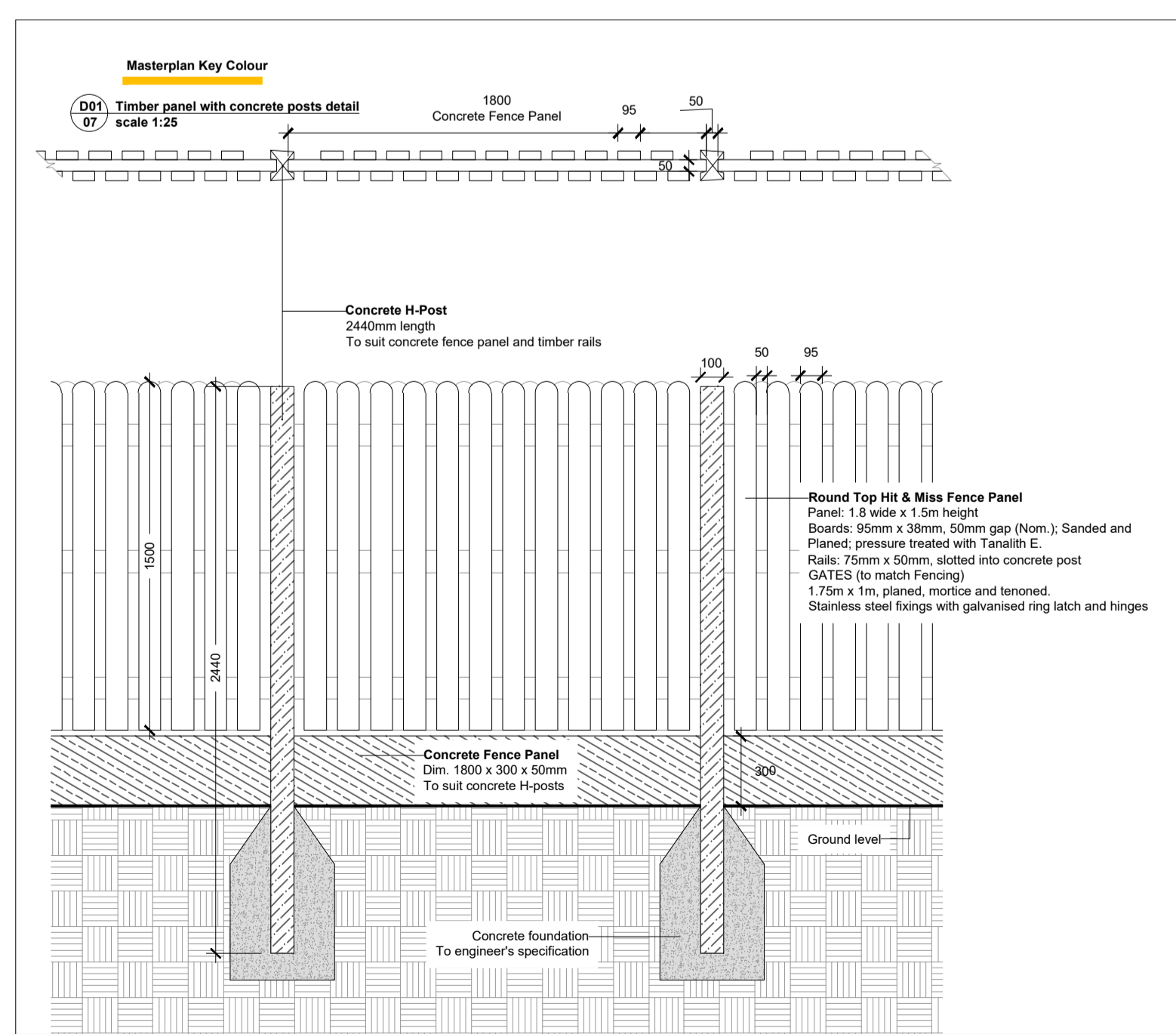


Wayleaves - Gas & Water

BOUNDARIES

- Boundary between Residential and Public Realm**
Rendered Concrete Block Wall with PC concrete coping & Brick Piers
+2.0m high
- Rear Garden Boundary**
Timber Panel with Concrete Post
+1.8m high
- Apartment Courtyard Railing**
Steel Bar Railing, Powder-coated, Colour: Black
+1.8m high
- Residential Hedge Planting**
800mm width
- R/B, min 60-80cm height
- Ilex aquifolium, Prunus lusitana

- NOTES:**
- This drawing is intended to show landscape architectural proposals only. Please refer to Architects and Engineer's drawings for relevant details of buildings, structures, roads, parking, etc.
 - The copyright of this drawing is vested with Murray & Associates. This drawing may not be copied or reproduced without written consent.
 - All materials referred to on this drawing - including plant species - are indicative and subject to change following detailed site investigation. Significant changes, if any are required, will be referred to the relevant authority for agreement.
 - This drawing is not suitable for use for construction purposes.
 - Discrepancies to be referred to Murray & Associates for clarification.



murray & associates
landscape architecture

Project Title: Clonburris Phase 1A

Client: Cairn Homes Properties Ltd

Sheet Title: Boundary Masterplan

Sheet No.: 1738_PL_P_07

Project Architect: MCORM

Scale: 1:1000 @ A1
Date: 17-11-21
Revision: B