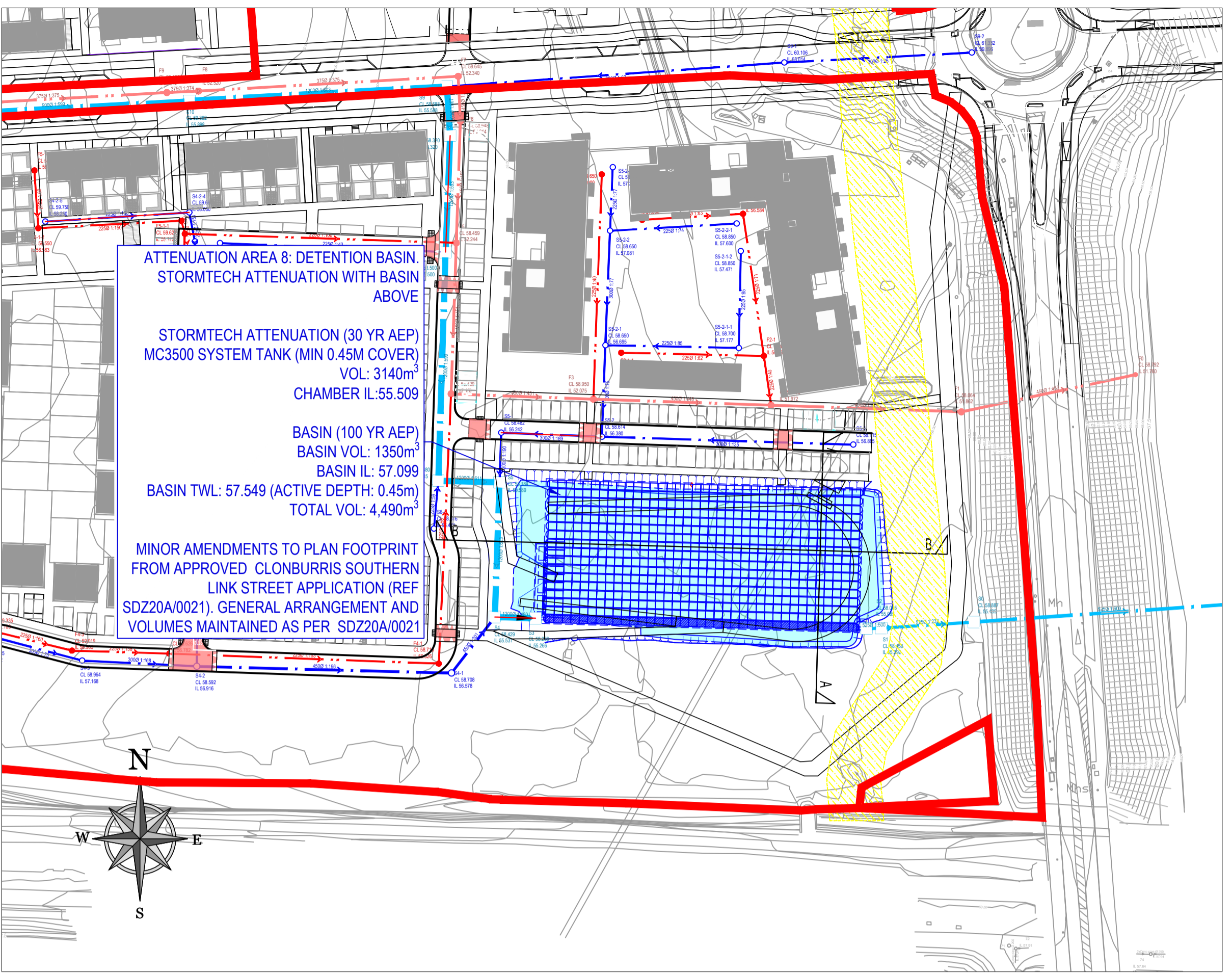
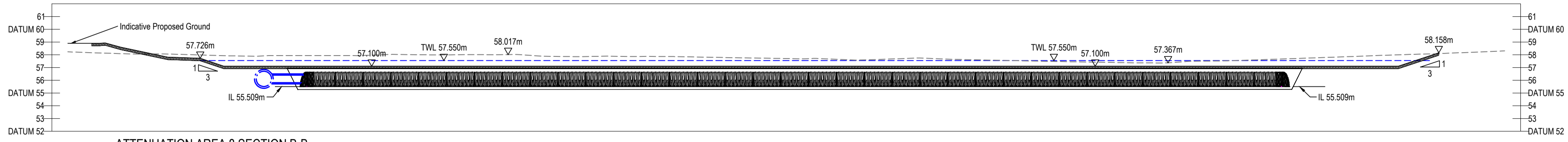
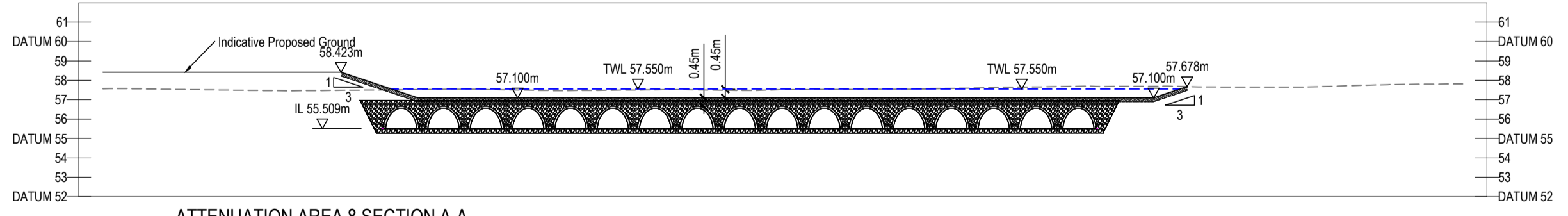
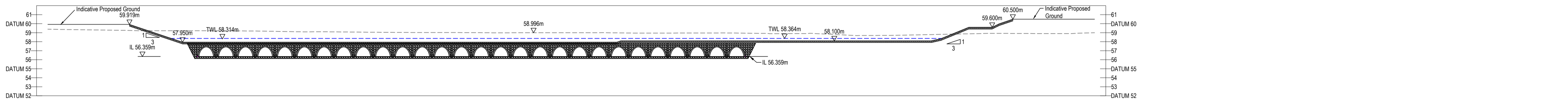
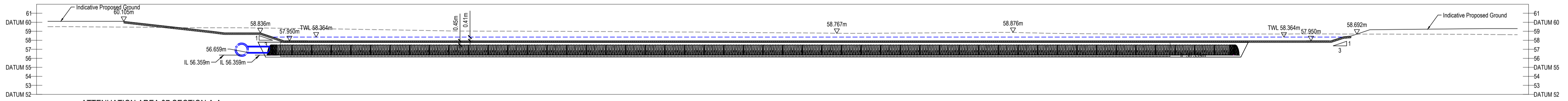


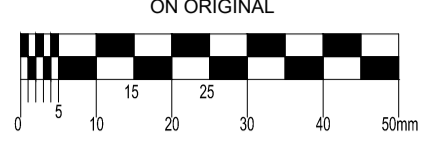
ATTENUATION 07 PLAN (SCALE 1:1000)



ATTENUATION 08 PLAN (SCALE 1:1000)



© COPYRIGHT OF THIS DRAWING IS RESERVED BY DBFL CONSULTING ENGINEERS. NO PART SHALL BE REPRODUCED OR TRANSMITTED WITHOUT THEIR WRITTEN PERMISSION.



- NOTES:**
- GENERAL NOTES**
- ALL WORKS SHALL BE CONSTRUCTED IN ACCORDANCE WITH THE TII SPECIFICATION FOR ROADWORKS AND SOUTH DUBLIN COUNTY COUNCIL STANDARDS.
 - ALL DIMENSIONS IN METRES UNLESS SPECIFIED OTHERWISE.
 - ALL CO-ORDINATES ARE TO IRISH TRANSVERSE MERCATOR (ITM).
 - ALL LEVELS ARE TO ORDNANCE DATUM (M.A.S.L. HEAD).
 - ALL TEMPORARY TRAFFIC MANAGEMENT SHALL COMPLY WITH CHAPTER 8 OF THE TRAFFIC SIGNS MANUAL.
 - ALL MATERIAL TO BE DISPOSED OFF SITE SHALL BE TAKEN TO A LICENSED FACILITY APPROVED BY SOUTH DUBLIN COUNTY COUNCIL.
 - ALL AGGREGATES PROPOSED FOR USE ON THIS SCHEME SHALL MEET FULLY THE REQUIREMENTS OF THE CONTRACT SPECIFICATION AND IN ADDITION THE REQUIREMENTS STATED IN STANDARD RECOMMENDATION S.R. 21.2014 GUIDANCE ON THE USE OF I.S. EN 12620:2002 - A1:2007 - AGGREGATES FOR UNBOUND AND HYDRAULICALLY BOUND MATERIALS FOR USE IN CIVIL ENGINEERING WORK AND ROAD CONSTRUCTION. FURTHER DETAIL IS PROVIDED IN ADDITIONAL CLAUSE 14.4AR OF THE CONTRACT SPECIFICATION.

- DRAWING SPECIFIC NOTES**
- ALL FOLL SEWERS, RISING MAINS, MANHOLES AND CONNECTIONS TO BE CONSTRUCTED IN ACCORDANCE WITH IRISH WATER CODE OF PRACTICE FOR WASTEWATER INFRASTRUCTURE AND IRISH WATER WASTEWATER INFRASTRUCTURE STANDARD DETAILS.
 - ALL SURFACE WATER SEWERS, CONNECTIONS, MANHOLES AND GULLIES TO BE CONSTRUCTED IN ACCORDANCE WITH GREATER DUBLIN REGIONAL CODE OF PRACTICE FOR DRAINAGE WORKS.
 - ALL COVER AND FRAMES SHALL BE CLASS D400, 150mm DEEP IN ROADS AND 100mm DEEP IN VERGES AND GRASSED AREAS.
 - ALL SEWERS SHALL BE PRESSURE TESTED PRIOR TO BACKFILLING.

- LEGEND**
- PROPOSED SURFACE WATER
 - EXISTING SURFACE WATER
 - DETENTION / FLOOD COMPENSATION BASIN
 - ATTENUATION POND
 - UNDERGROUND MODULAR STORAGE

ORDNANCE SURVEY IRELAND LICENCE
No EN 0017920
© ORDNANCE SURVEY IRELAND GOVERNMENT OF IRELAND

P01	17-11-21	ISSUED FOR PLANNING	OC	JPC
rev	date	description	by	chkd.
		A - Approved		
		B - Approved with comments		
		C - Do not use		

S2 - INFORMATION PLANNING

DBFL Consulting Engineers
Civil, Structural & Transportation Engineering
www.dbfl.ie

DUBLIN OFFICE: Ormond House, Upper Ormond Quay, Dublin 7, Ireland.
PHONE: +353 (0)1 450 4000

CORK OFFICE: Phoenix House, Monahan Road, Cork.
PHONE: +353 (0)21 2054538

WATERFORD OFFICE: Unit 2, The Chandery, 1-2 O'Connell Street, Waterford, Ireland.
PHONE: +353 (0)51 309 500

project ref. CLONBURRIS PHASE 1A

drawing title: TYPICAL ATTENUATION AREA DETAILS

client: CAIRN HOMES LTD

designed by	author	scale	sheet size
JPC	DKE	NTS	A1
drawing no.			revision
162119-DBFL-CS-SP-DR-C-5210			P01