


GENERAL NOTES

THIS DRAWING TO BE READ IN CONJUNCTION WITH ARCHITECT'S DRAWINGS, CONSULTANT ENGINEER'S DRAWINGS AND SPECIFICATIONS AND LANDSCAPE ARCHITECT'S DRAWINGS AND SPECIFICATIONS UNITS 0.00M.

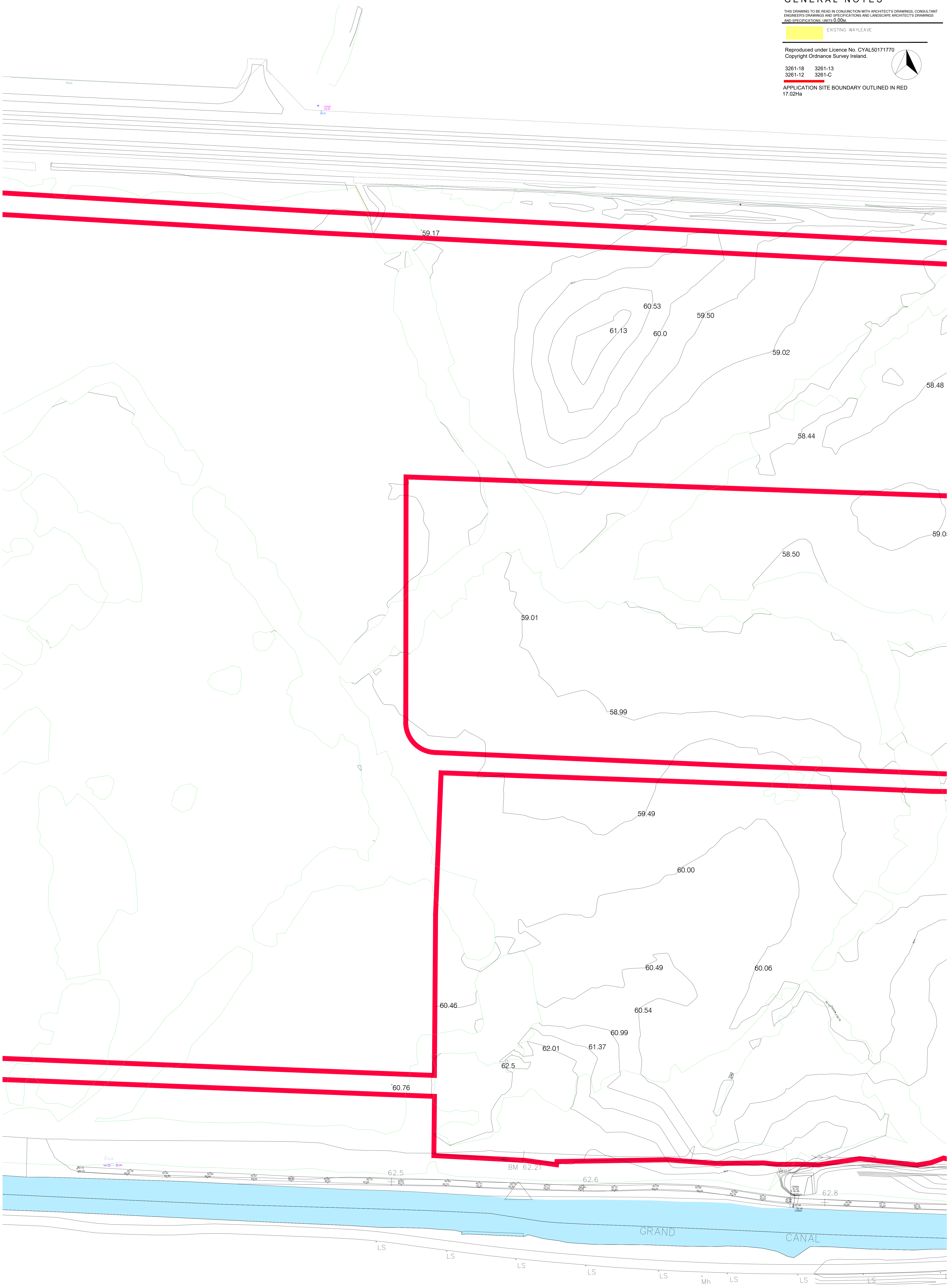
EXISTING WAYLEAVE

Reproduced under Licence No. CYAL50171770
Copyright Ordnance Survey Ireland.

3261-18 3261-13
3261-12 3261-C




APPLICATION SITE BOUNDARY OUTLINED IN RED
17.02Ha



NOTES:

DO NOT SCALE FROM DRAWINGS WORK TO FIGURED DIMENSIONS ONLY ARCHITECT TO BE NOTIFIED OF ALL DISCREPANCIES.

REVISIONS		
DATE	DESCRIPTION	No.



PROJECT FILE	DATE	DRAWN BY
CLONBURRIS PHASE 1A	Nov 21	ggw
EXISTING SITE PLAN	SCALE	1:500
SHEET 2	DATE	19014
	DRAWING NO	PL006