

Planning Pack Map



National Mapping Agency

CENTRE COORDINATES:
ITM 703757,735180

PUBLISHED: 05/11/2020 **ORDER NO.:** 50153561_1

MAP SERIES: 1:1,000 **MAP SHEETS:** 3:194-25

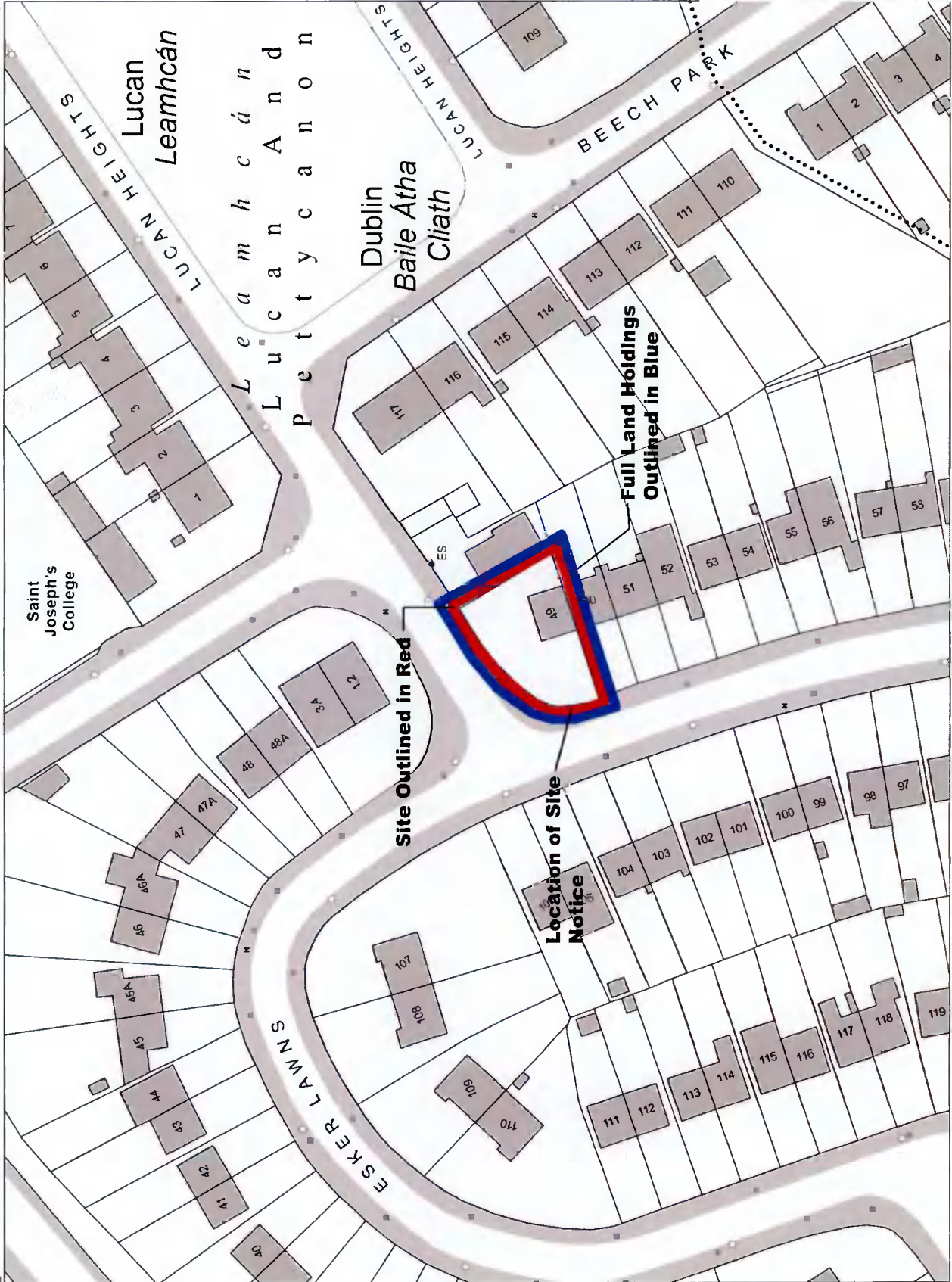
COMPILED AND PUBLISHED BY:
Ordnance Survey Ireland,
Phoenix Park,
Dublin 8,
Ireland.

Unauthorised reproduction
infringes Ordnance Survey Ireland
and Government of Ireland
copyright.

All rights reserved.
No part of this publication may
be copied, reproduced
or transmitted in any form
or by any means without the prior
written permission of
the copyright owners.

The representation on this map

REV	DATE	DESCRIPTION
Client Jonathan & Aoife Dillon		
Project Proposed Front Porch, Site Works & Retention to Boundary Wall		
Address No. 49 Esker Lawns, Lucan, Co. Dublin		
Sheet Title: Urban Place Map		
Rev -		Dwg. No. - 160-(P)002
Scale - 1:1000		Prepared By: Fergal Kelly Architectural Services, Phoenix Park, Dublin, Co. Dublin Ph. 087-2966705 e-mail - f.kelly@osiris.ie
DATE - Sept 20		



CAPTURE RESOLUTION:
The map objects are only accurate to the
resolution at which they were captured
Output scale is not indicative of data capture scale
Further information is available at:
<http://www.osi.ie>; search 'Capture Resolution'

OUTPUT SCALE: 1:1 000



703873

703873

703640

703640

Site Location Map

CENTRE COORDINATES:
ITM 703757,735180

PUBLISHED: 05/11/2020
ORDER NO.: 50153561_1

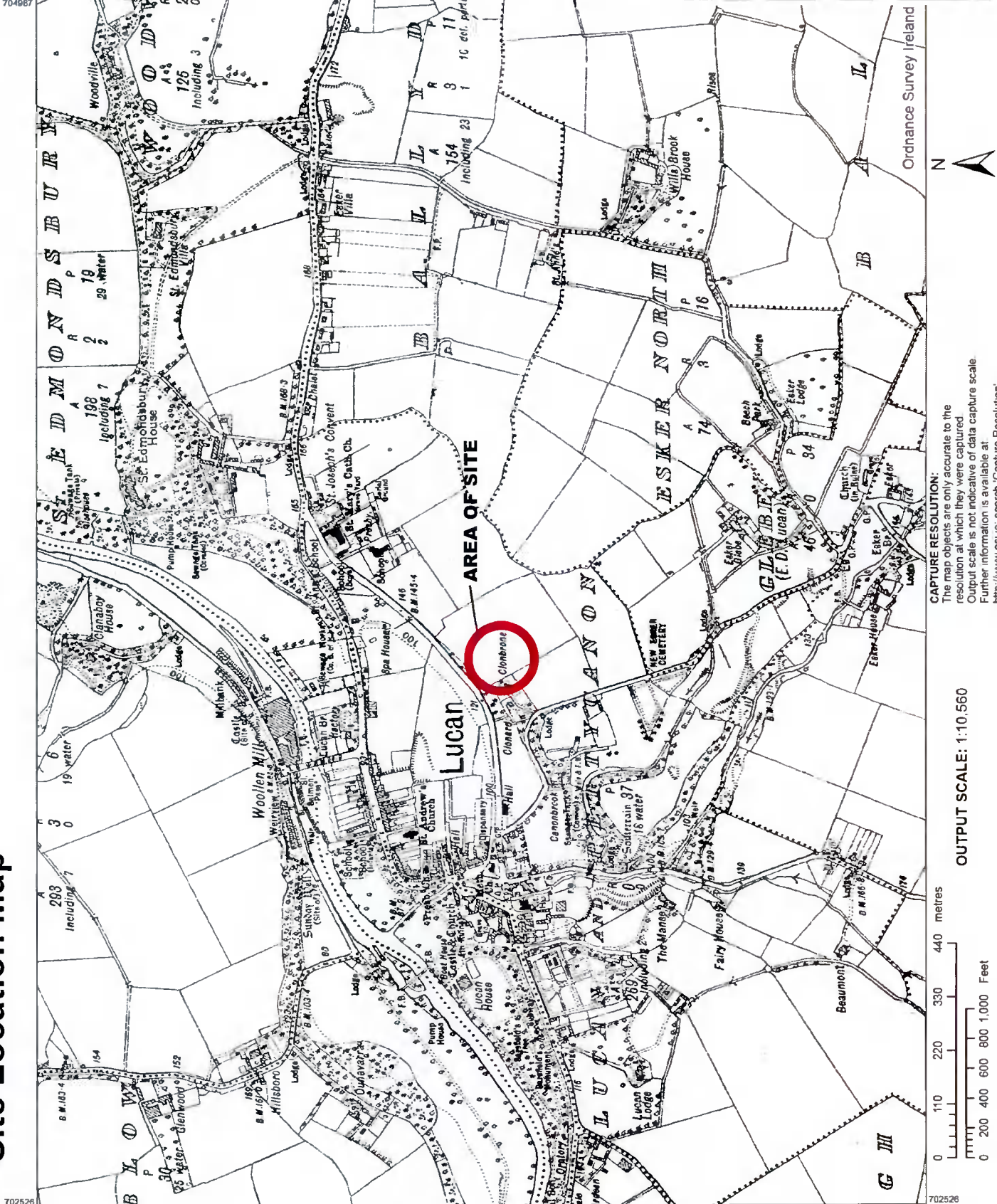
MAP SERIES: DN017
6 Inch Raster KE011
6 Inch Raster MH053+053A

COMPILED AND PUBLISHED BY:
Ordnance Survey Ireland,
Phoenix Park,
Dublin 8,
Ireland.

Unauthorised reproduction
infringes Ordnance Survey Ireland
and Government of Ireland
copyright.

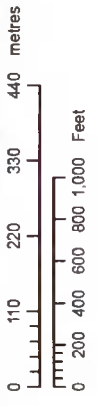
All rights reserved
No part of this publication may
be copied, reproduced
or transmitted in any form
or by any means without the prior
written permission of
the copyright owners.

REV	DATE	DESCRIPTION
Client: Jonathan & Aoife Dillon		
Project: Proposed Front Porch, Site Works & Retention to Boundary Wall		
Address: No. 49 Esker Lawns, Lucan, Co. Dublin		
Sheet Title: RECORD PLACE MAP		
Rev.	Dwg. No. - 160-(P)001	
Scale	Prepared By: Fergal Kelly Architectural Services, No. 52 Lucan Heights, Lucan, Co. Dublin Ph. 087-9556 705	
DATE	1:10500	
	e-mail - f.kelly@fksa.ie	
	DATE - Sept 20	



CAPTURE RESOLUTION:
The map objects are only accurate to the resolution at which they were captured
Output scale is not indicative of data capture scale
Further information is available at
<http://www.os.ie>; search 'Capture Resolution'

OUTPUT SCALE: 1:10,560



704967

702526

734271

Ordnance Survey Ireland