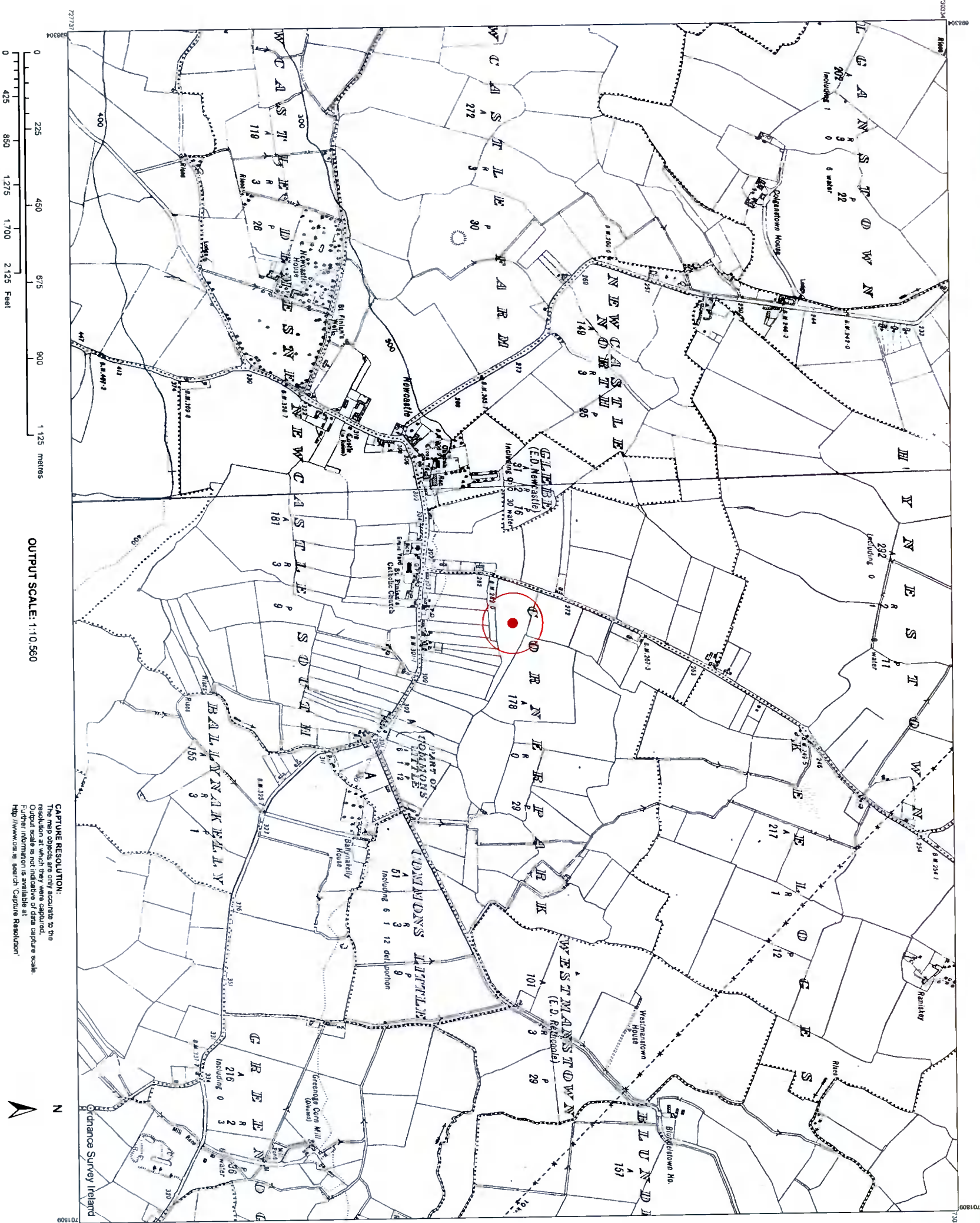
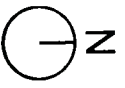


Site Location Map



OUTPUT SCALE: 1:10 560

CAPTURE RESOLUTION:
The map objects are only accurate to the resolution at which they were captured. Output scale is not indicative of data capture scale. Further information is available at <http://www.os.ie/search/CaptureResolution>



Site Location map (Record Place Map)
Scale NTS



CENTRE COORDINATES:
TMN 700057729036

PUBLISHED:
27/09/2021

ORDER NO.:
50216103_1

MAP SERIES:
6 Inch Raster
6 Inch Raster
6 Inch Raster

MAP SHEETS:
DN020+020A
DN021
KE015

COMPILED AND PUBLISHED BY:
Ordnance Survey Ireland
Phoenix Park,
Dublin 8,
Ireland.

Unauthorised reproduction
infringes Ordnance Survey Ireland
and Government of Ireland
copyright.

All rights reserved.
No part of this publication may
be copied, reproduced,
or transmitted in any form
or by any means without the prior
written permission of
the copyright owners.


The representation on this map
of a road, track or footpath
is not evidence of the existence
of a right of way.

Ordnance Survey maps
never show legal property
boundaries, nor do they
show ownership of
physical features.

©Suirbhreacht Ordnáis Éireann, 2021
©Ordnance Survey Ireland, 2021
www.osi.ie/copyright

LEGEND:
<http://www.osi.ie>
search 'Large Scale Legend'

Site Location



NO.	REV.	DATE	DESCRIPTION

CDP Architecture
PLANNING

JOB: CORNERPARK NEWCASTLE
CLIENT: NEWLINE HOMES LTD.
DATE: 05 SEPTEMBER 2021
SCALE: NTS @ A3
CHECKED: [Signature]
DATE: 05 SEPTEMBER 2021

DRAWING TITLE: Site Location Map (Record Place Map)
DRAWING NUMBER: 2019_158
REVISION: 3.1.001