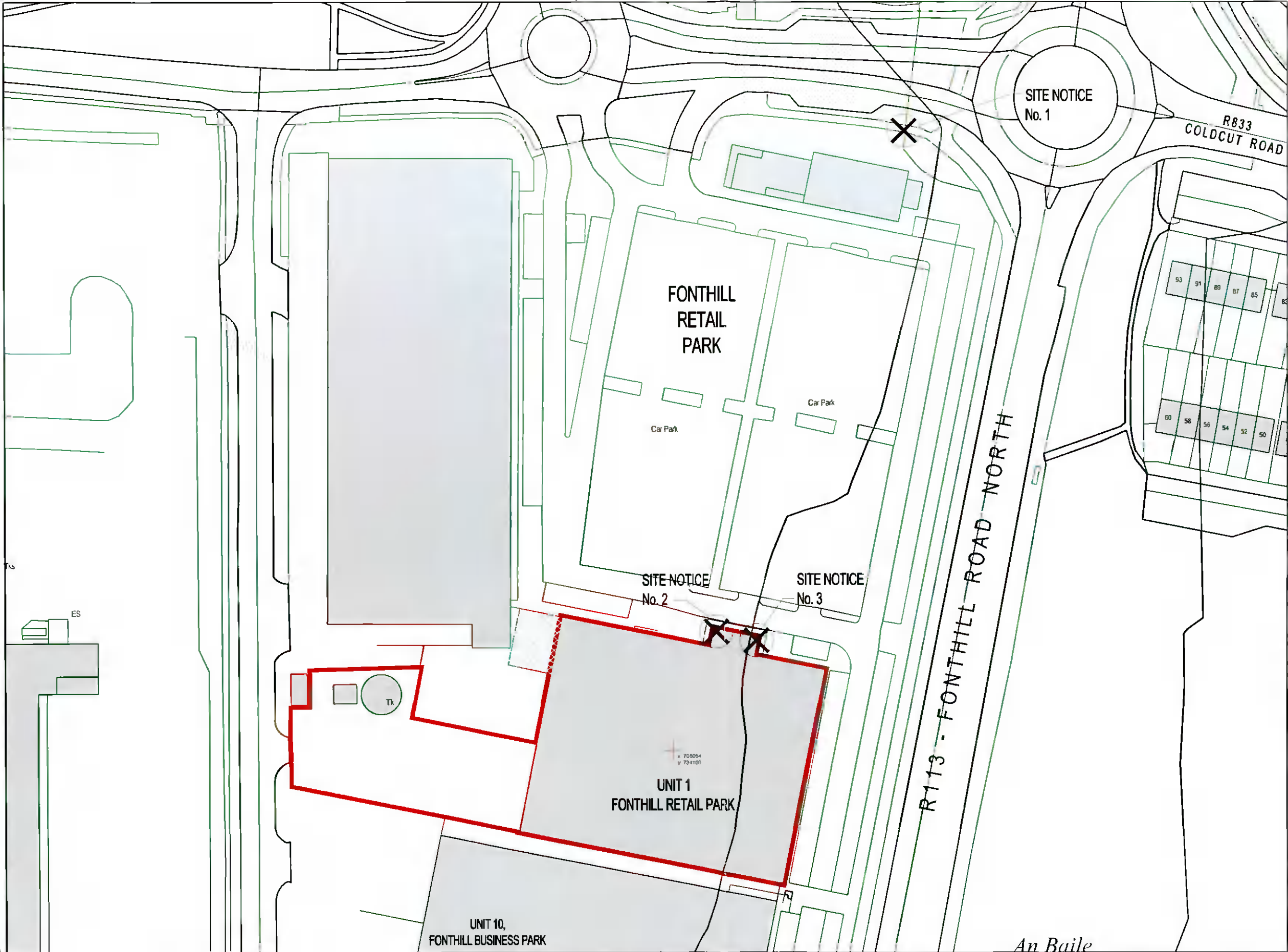
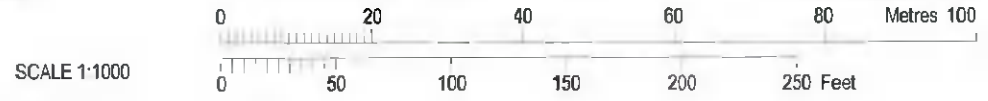


Urban PLACE Map, Job No; 21056 - Dwg.PP02



Description	Digital Cartographic Model (DCM)
Publisher / Source	Ordnance Survey Ireland (OSi)
Data Source / Reference	PRIME2
File Format	Autodesk AutoCAD (DWG_R2013)
File Name	v_50235429_1.dwg
Projection / Spatial Reference	IRENET95_Irish_Transverse_Mercator
Centre Point Coordinates	X,Y= 706058.0,734237.2812
Reference Index	
Map Series Map Sheets	1:1,000 3261-08
Data Extraction Date	Date= 24-Nov-2021
Source Data Release	DCLMS Release V1 146.112
Product Version	Version= 1.3
License / Copyright	Ordnance Survey Ireland 'Terms of Use' apply. Please visit 'www.osi.ie/about/terms-conditions'

Ordnance Survey Ireland, 2021
 Compiled and published by Ordnance Survey Ireland, Phoenix Park, Dublin 8, Ireland
 Unauthorised reproduction infringes Ordnance Survey Ireland and Government of Ireland copyright.
 All rights reserved. No part of this publication may be copied, reproduced or transmitted in any form or by any means without the prior written permission of the copyright owners.
 The representation on this map of a road, track or footpath is not evidence of the existence of a right of way.
 Ordnance Survey maps never show legal property boundaries nor do they show ownership of physical features.
 © Surbhéireacht Ordánais Éireann, 2021
 Arna thionsú agus arna fhoilsiú ag Surbhéireacht Ordánais Éireann, Páirc an Fhionnuisce, Baile Átha Cliath 8, Éire
 Sáraitonn atáirgeadh neamhdaraíthe cóipeacht Shuirbhéireacht Ordánais Éireann agus Foilteas na hÉireann.
 Gach cead ar cosnamh. Ní ceadmhach aon chuid den fhoilseachán seo a chóipeáil, a atáirgeadh nó a tharchur in aon fhorm nó ar aon bhealach gan cead i scríbhinn roimh ré ó úinéir an chóipeáir.
 Ní hionann bóthar, bealach nó cosán a bheith ar an léarscál seo agus fianaise ar chead sáil.
 Ní thaspéiríonn léarscál de chuid Ordánais Shuirbhéireacht na hÉireann teorann phointe dea-thuill de mháson namh, ná úinéireacht de ghnéithe fhisiciúla.



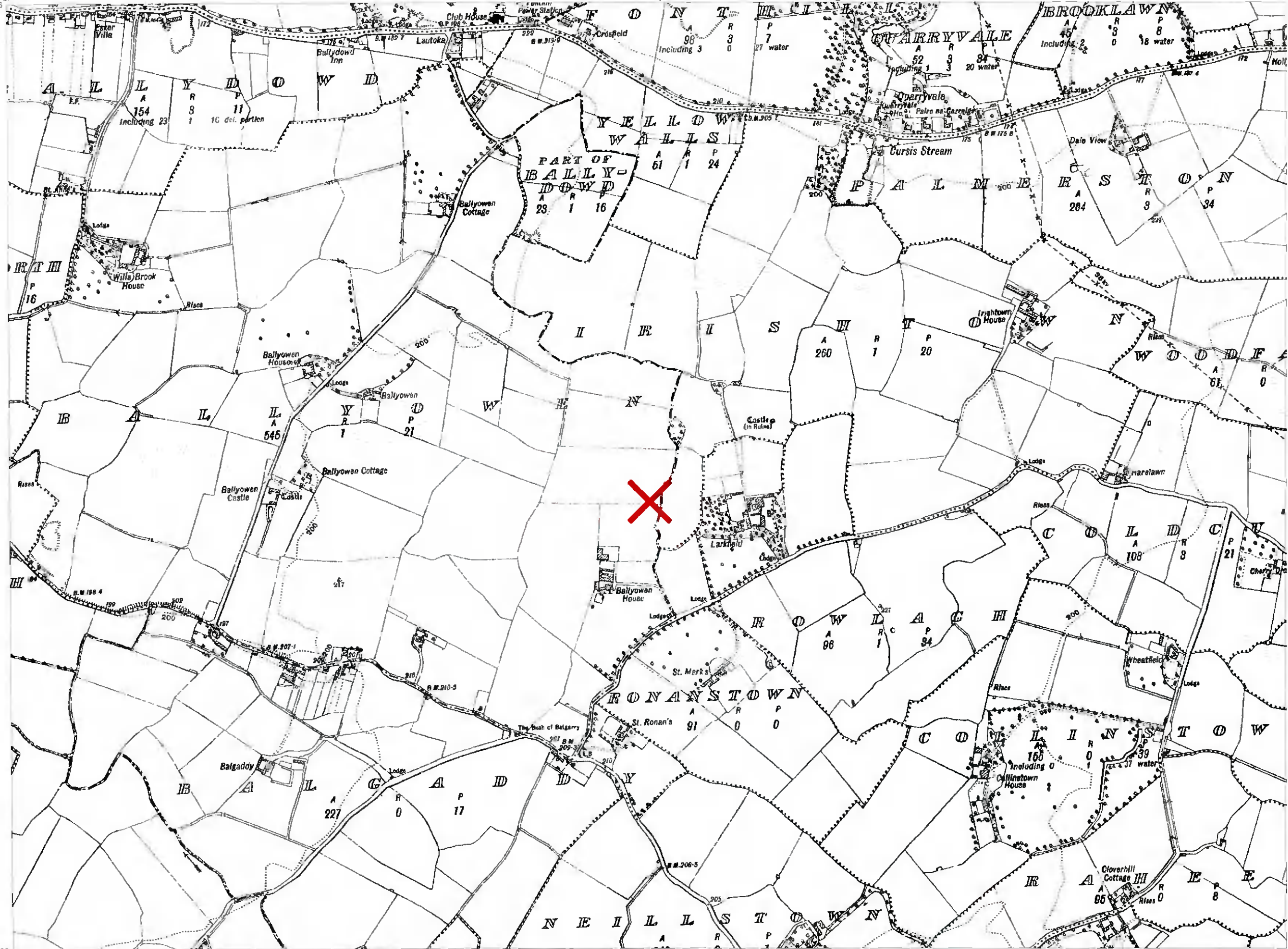
PLANNING APPLICATION AT UNIT 1,
 FONTHILL RETAIL PARK, DUBLIN 22, D22 YD89
 FOR HARVEY NORMAN
 Date: NOV 2021 Job No: 21056 Dwg No: PP-02
 Map prepared by: FEWER HARRINGTON & PARTNERS
 Studio 14, The Atrium, Maritime Gate, Canado St, Waterford
 Tel: 051-878991 O.S.I Licence No. AR 0033020

OUTLINE OF SITE INDICATED THIS:
 OUTLINE OF ADJACENT / ADJOINING LAND UNDER CONTROL OF APPLICANT (IF ANY) INDICATED THIS:
 LOCATION OF SITE NOTICES:

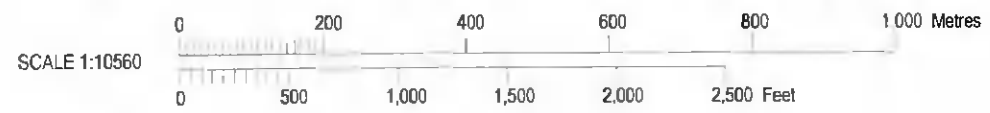
An Baile
 Gaelach
 Irishtown



RECORD PLACE Map, Job No; 21056 - Dwg.PP01



Description	Historic 6" Latest Edition
Publisher / Source	Ordnance Survey Ireland (OSi)
Data Source / Reference	MH053+053A Revision Date = Survey Date = Levelled Date = 31-Dec-1912
KE011	Revision Date = Survey Date = 31-Dec-1940 Levelled Date = 31-Dec-1942
DN017	Revision Date = Survey Date = 31-Dec-1937 Levelled Date = 31-Dec-1940
DN018	Revision Date = Survey Date = 31-Dec-1944 Levelled Date = 31-Dec-1953
File Format	Tagged Image File Format (TIFF)
File Name	R_50235429_1.tif
Projection / Spatial Reference:	IRENET95_Irish_Transverse_Mercator
Centre Point Coordinates:	X,Y = 706058.0,734237.2812
Data Extraction Date	24-Nov-2021
Product Version:	1.3
License / Copyright:	Ordnance Survey Ireland 'Terms of Use' apply Please visit www.osi.ie/about/terms-conditions . © Ordnance Survey Ireland, 2021
Compiled and published by Ordnance Survey Ireland, Phoenix Park, Dublin 8, Ireland	
Unauthorised reproduction infringes Ordnance Survey Ireland and Government of Ireland copyright.	
All rights reserved. No part of this publication may be copied, reproduced or transmitted in any form or by any means without the prior written permission of the copyright owners.	
The representation on this map of a road, track or footpath is not evidence of the existence of a right of way.	
Ordnance Survey maps never show legal property boundaries, nor do they show ownership of physical features.	
© Suirbhéireacht Ordánais Éireann, 2021	
Ana thionsú agus arna fhoilsiú ag Suirbhéireacht Ordánais Éireann, Páirc an Fhionnuisce, Baile Átha Cliath 8, Éire	
Sárionn atáirgeadh neamhúdánaithe cóipcheart Shuirbhéireacht Ordánais Éireann agus Rialtas na hÉireann	
Gach cead ar cosnamh. Ní ceadmáth aon chuid den fhoilseán seo a chóipeáil, a atáirgeadh nó a tharchur in aon fhoirm ná ar aon bhealach gan cead i scríobh nó ról ón údar an chóipcheart.	
Ní horann bóthar, boalach nó cosán a bheith ar an léarscáil seo agus fianaise ar chuid s'il	
Ní thaispeánann léarscáil de chuid Ordánais Shuirbhéireacht na hÉireann teorann phoiblí diesthúil de mháon namh, ná údarreacht de ghnéthe fisiciúla	



PLANNING APPLICATION AT UNIT 1
FONTHILL RETAIL PARK, DUBLIN 22, D22 YD89,
FOR HARVEY NORMAN
Date: NOV 2021 Job No. 21056 Dwg No.: PP-01
Map prepared by FEWER HARRINGTON & PARTNERS
Studio 14, The Atrium, Maritime Gate, Canalside St., Waterford
Tel: 051-876981 O.S.I. Licence No. AR 0035021

LOCATION OF SITE INDICATED THIS

