NOTES:
DO NOT SCALE FROM THIS DRAWING.

ALL DIMENSIONS TO BE CHECKED ON SITE AND ANY DISCREPANCIES TO BE REPORTED IMMEDIATELY.

CERTAIN ELEMENTS OF THE ORIGINAL SURVEY MAY HAVE BEEN ESTIMATED.

DRAINAGE SHOWN MAY BE INDICATIVE AND SHOULD BE CHECKED ONSITE

THIS DRAWING IS TO BE READ IN CONJUNCTION WITH ALL OTHER RELEVANT DRAWINGS, SCHEDULES AND SPECIFICATIONS.

THIS DRAWING IS FOR PLANNING PURPOSES ONLY AND MUST NOT BE USED FOR CONSTRUCTION.

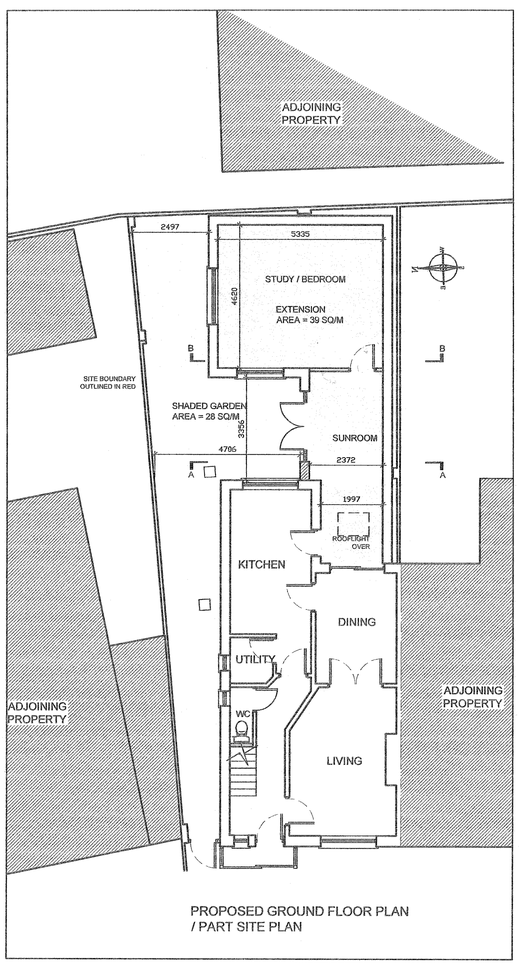

PROPOSED GROUND FLOOR PLAN
/ PART SITE PLAN

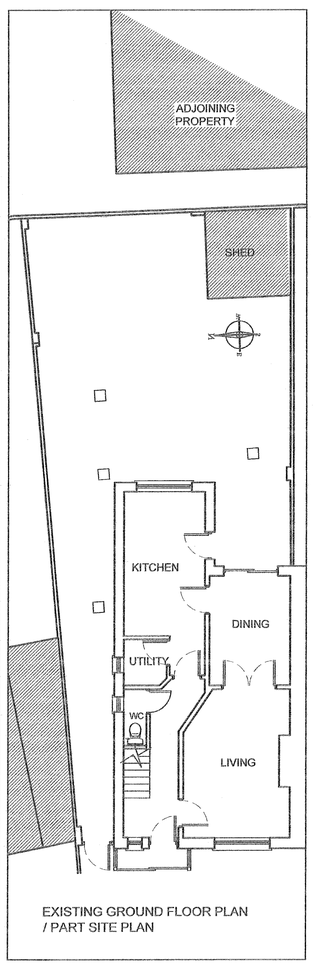

EXISTING GROUND FLOOR PLAN
/ PART SITE PLAN

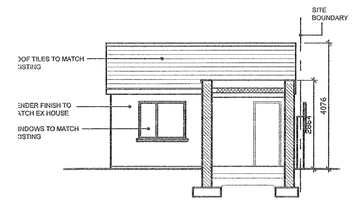

PROPOSED WEST ELEVATION /
SECTION B-B

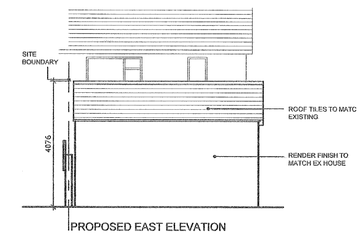

PROPOSED EAST ELEVATION

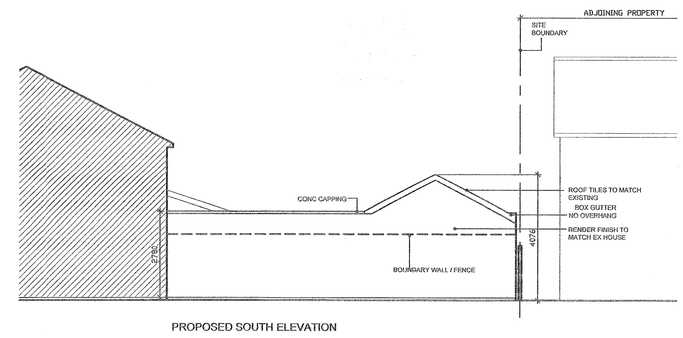

PROPOSED SOUTH ELEVATION

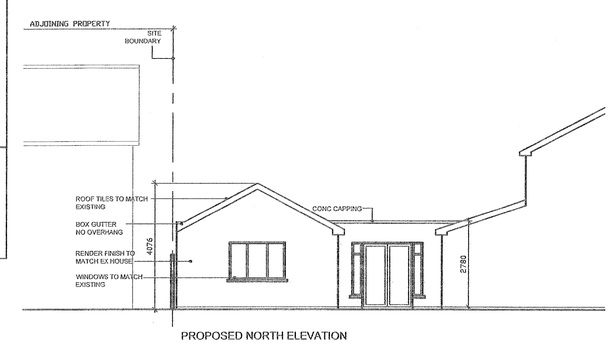

PROPOSED NORTH ELEVATION

www.DublinPlanning.ie
Architecture - Surveying - Project Management
email. info@dublinplanning.ie phone. +353 87 6668016
77 Lwr Camden Street, St. Kevins, Dublin 2.

ISSUED FOR PLANNING PURPOSES ONLY

client: Ms Leena Jovilla
11 Abbey Dale Park,
Lucan Co. Dublin.

drawn: PETER KAVANAGH

drawing: PLANS, ELEVATIONS SECTION

description: GROUND FLOOR EXTENSION TO REAR OF EXISTING HOUSE

scale: 1:100

date: 25.11.21

dwg. no. P-01

THIS DRAWING IS COPYRIGHT & THE PROPERTY OF DUBLIN PLANNING & MUST NOT BE COPIED, ALTERED OR COMMUNICATED TO A THIRD PARTY WITHOUT WRITTEN AUTHORISATION.