



**LEGEND**  
Street furniture & Services

5.12 Cover Head Wires (LUAS) - Pylon ESB	5.12 Road Sign	5.12 Phone Box
5.12 Flowerbed	5.12 Bin Stop	5.12 Bench Seat
5.12 Pipe	5.12 Bollard	5.12 Gas Cover
5.12 Barrier	5.12 Easement	5.12 Gully
5.12 Pump	5.12 Core Hole	5.12 Waste Bin
5.12 Trial Pit	5.12 Electricity Pole	5.12 Hydrant
5.12 Bus/Tram Shelter	5.12 Telegraph pole	5.12 Fire Hydrant
5.12 Postbox	5.12 CCTV Pole	5.12 ESB Box
5.12 Water Control	5.12 CCTV Camera Pole	5.12 ESB Inspection Cover
5.12 Water Valve	5.12 Lamp Post	5.12 Traffic Control Box
5.12 Gas Valve	5.12 Road Marking	5.12 LUAS Technical Cabinet
5.12 Surface Valve	5.12 Surface Water MH	5.12 Ticket Vending Machine
5.12 Air Valve	5.12 Murrhills	5.12 Water Meter Cover
5.12 Stop Code	5.12 Air Conditioning Vents	5.12 Telecom Inspection Cover
5.12 C/P Post	5.12 Services Inspection Cover	5.12 Monument / Tablets
5.12 Marker Post	5.12 Traffic Inspection Cover	5.12 Tank Storage
5.12 Traffic Light	5.12 Cable TV Inspection Cover	5.12 Basement MH Cover & Pipe
5.12 Planning Marker	5.12 ESB Inspection Cover	5.12 Closure Area Mark
5.12 Plane Annot Marker	5.12 NTL Inspection Cover	5.12 Stay for poles
5.12 Smart Card Validator	5.12 Telecom Inspection Cover	5.12 Pipe Protection
5.12 Unknown Valve	5.12 Roading Eye	5.12 Washout

**Natural Features**

5.12 Surface Change	5.12 Water Level	5.12 Golf
5.12 Land Drain	5.12 Crown Level	5.12 Green
5.12 Bottom of Slope	5.12 Invert level	5.12 Tee Box
5.12 Top of Slope	5.12 Red Level	5.12 Other
5.12 Dam	5.12 Spot Height	5.12 Survey Station
5.12 Water Edge / Lake / Pond	5.12 Spot Height	5.12 Photo point
5.12 Hedge / Tree Dip Line / Vegetation	5.12 Tree Deciduous	5.12 Top of Tree

**Built Features**

**Roads & Road Markings**

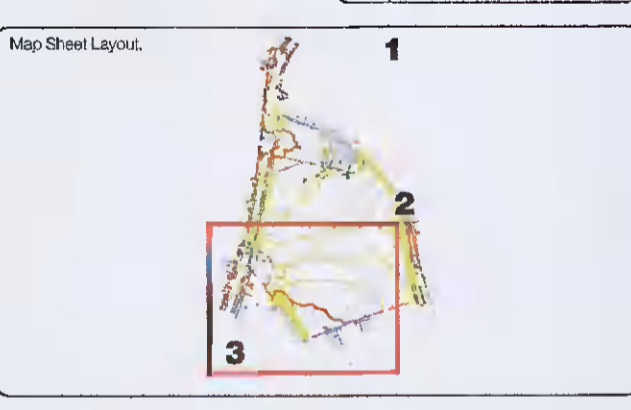
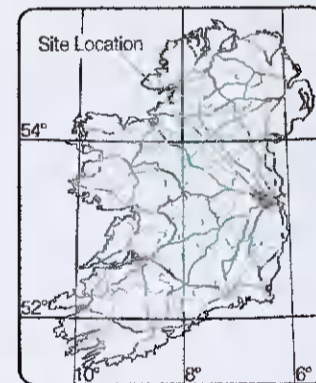
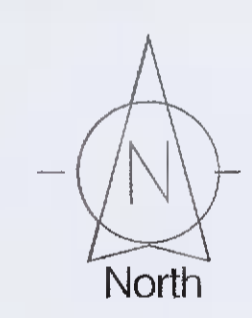
5.12 Building	5.12 Fence	5.12 Floor Level
5.12 Edge of Road	5.12 Gate	5.12 Apex Height
5.12 Kerb Bottom	5.12 Road Centreline	5.12 Pavement Height
5.12 Kerb Top	5.12 Top of Wall	5.12 Perpet Height
5.12 Drainage Mount	5.12 Hearing	5.12 South Elevation
5.12 Bridge Deck	5.12 Property Line	5.12 Step Level
5.12 Bridge Parapet	5.12 Road Scar	5.12 Concrete Pave
5.12 Building Facade	5.12 Top of Fence	5.12 Track
5.12 Footpath / Platform / Tram	5.12 Wall / Retaining Wall	
5.12 Camp Road / Course / Verge	5.12 Railway / Tram Rail / Grating / Frame	
5.12 Bridge Pier / Wall & Gate Pier / LUAS Tricolour	5.12 Building Canopy / Roof / Overhang	
5.12 Cycleway / Paved Landing Area		

**Murphy Surveys Ltd. Disclaimer**

The user or recipient of this survey data understands and acknowledges this data may be inaccurate or contain errors or omissions and the user or recipient assumes full responsibility for any risks or damages resulting from, arising from, or in connection with any use of or reliance upon data displayed herein. Although significant care has been exercised to produce surveys that satisfy survey accuracy standards, these surveys are only as accurate as the source data from which they were compiled. Although all reasonable steps have been taken to locate all features visible at the time of the survey, there is no guarantee that all will be shown on the drawing, as some above ground features may have obstructed the survey. Wherever possible, areas unable to be surveyed will be labelled as 'UTS'.

The Company shall not be liable for any inaccuracy of the data provided beyond the specified scale or accuracy, or for any matters resulting from their use for purposes other than that stated in the Contract. No liability shall attach to the Surveyor in respect of any consequential loss or damages suffered by the Client.

The Client must promptly notify the Company of any errors in mapping of which it becomes aware. If misleading, inaccurate or otherwise inappropriate information is brought to the Company's attention or the Company itself identifies any such imprecision or error in a survey, it shall use its reasonable endeavours to fix or remove it and if necessary in certain instances, the Company being on notice of any such misleading, inaccurate or otherwise inappropriate information, it will re-conduct the survey and reproduce the data to within the specified scale or accuracy.



Surveyed by: LZ	Date: 17.05.2021	Datum: Irish Grid
Drawn by: CC PI	Date: 26.05.2021	Grid System: Irish National Grid
Checked by: PK	Date: 26.05.2021	Scale: 1:250

No	Date	Description
1	26.05.2021	First Drawing
2	22.06.2021	Grid lines on green table of well at south added
		Window details added



**Kildare Cork Dublin Belfast Glasgow Manchester London**

**Head Office**  
Global House  
Kilcullen Business Campus  
Kilcullen Co. Kildare  
Ireland

Phone: (+353) 045 484040  
Fax: (+353) 045 484004  
Email: info@murphysurveys.ie

<b>Client:</b>	Greenwalk Development Ltd
<b>Project:</b>	Topo GPR - Kingswood lands
<b>Date:</b>	26.05.2021
<b>Scale:</b>	1:250@A1
<b>Description:</b>	Topographical Survey
<b>Drawing Number:</b>	MGL41890_T_ITM_Rev2-3

© Copyright 2021 MURPHY GEOSPATIAL LTD