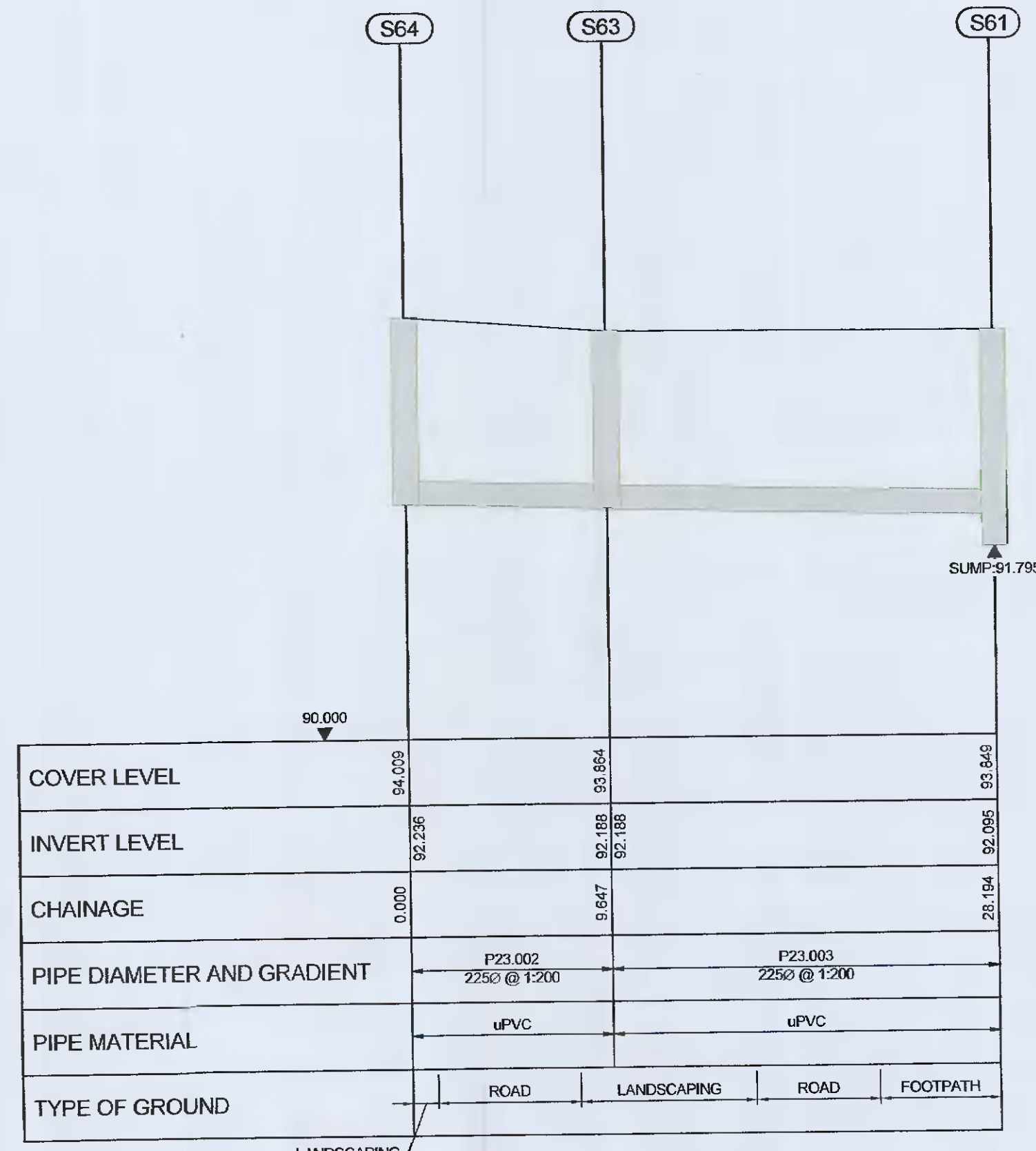
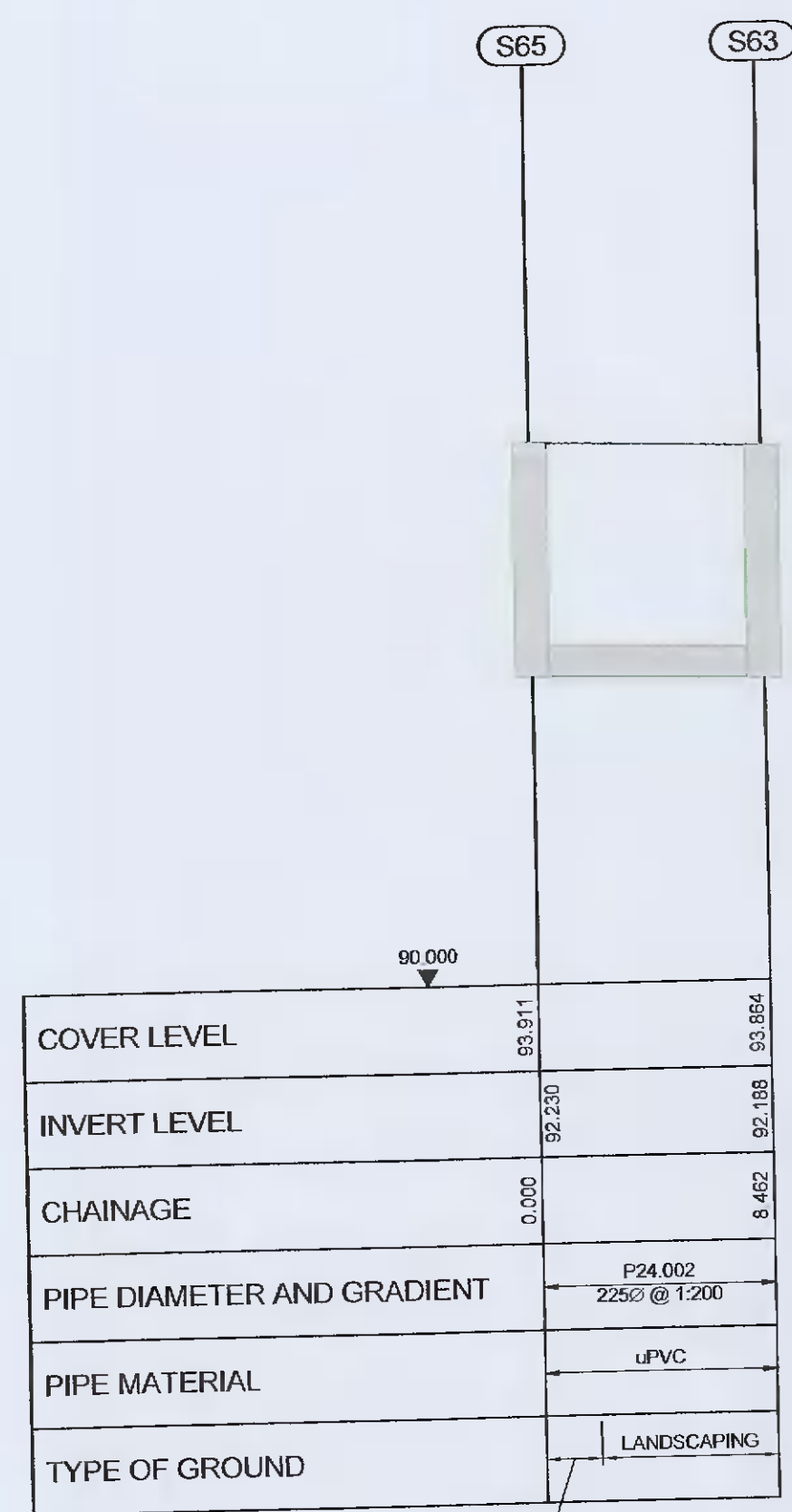


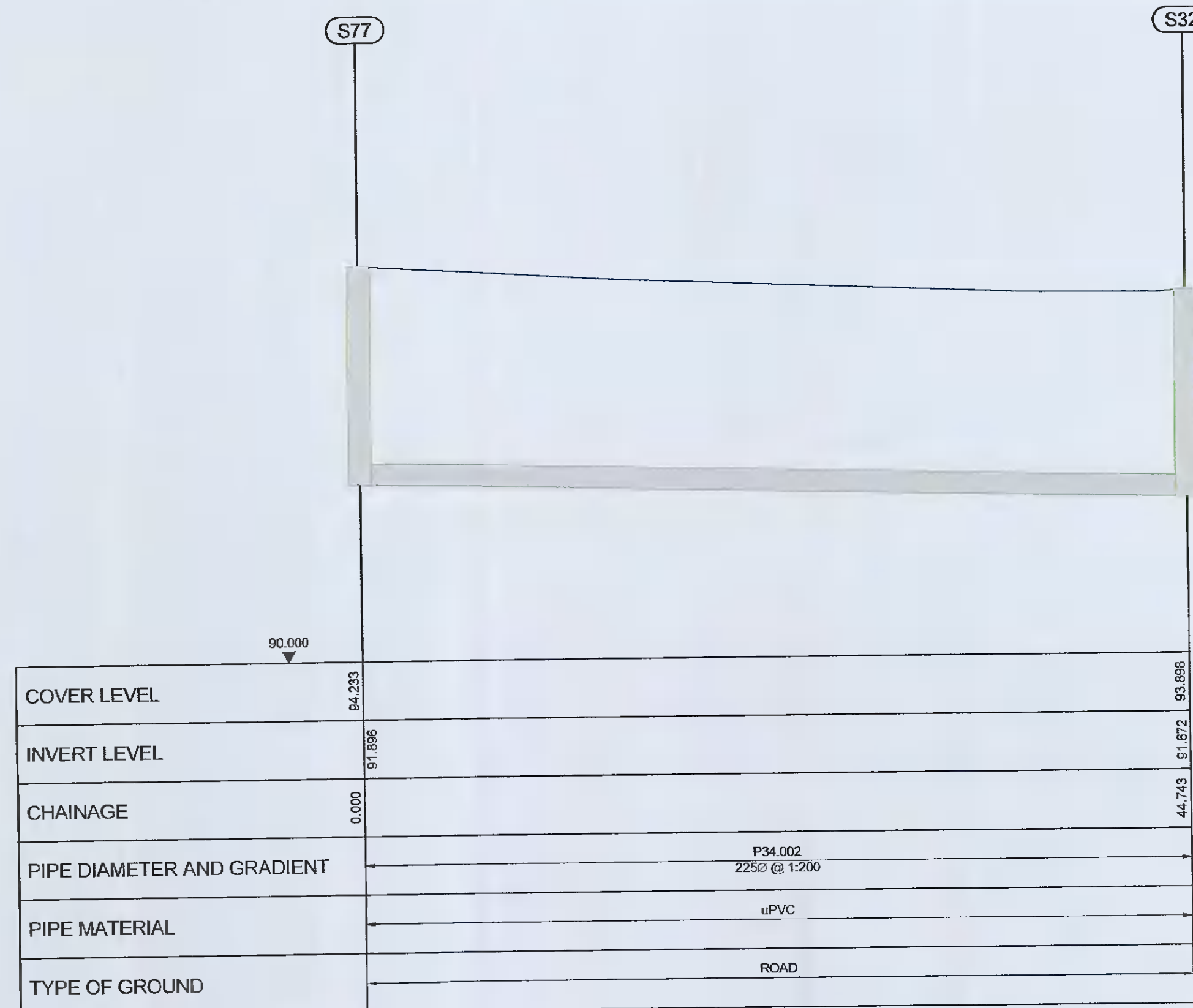
LONGITUDINAL DRAINAGE SECTION - S62 - S39  
SCALE: 1:250 H, 1:50 V



LONGITUDINAL DRAINAGE SECTION - S64 - S61  
SCALE: 1:250 H, 1:50 V



LONGITUDINAL DRAINAGE SECTION - S65 - S63  
SCALE: 1:250 H, 1:50 V



LONGITUDINAL DRAINAGE SECTION - S77 - S32  
SCALE: 1:250 H, 1:50 V

C01	AP	ISSUED FOR PLANNING	18.11.2021
REV	STAT	DESCRIPTION	DATE
DRAWING STATUS: ISSUED FOR PLANNING			
CHECKED BY:	REVIEWED BY:	APPROVED BY:	
RON	JM	JM	
NO PART OF THIS DOCUMENT MAY BE REPRODUCED OR TRANSMITTED IN ANY FORM OR STORED IN ANY RETRIEVAL SYSTEM WITHOUT THE WRITTEN PERMISSION OF THE CONSULTING ENGINEERS OR COPYRIGHT HOLDER EXCEPT AS AGREED FOR USE ON THE PROJECT FOR WHICH THE DOCUMENT WAS ORIGINALLY ISSUED.			
<b>TJ O'CONNOR &amp; ASSOCIATES</b>		<b>CONSULTING ENGINEERS</b>	
CORRIG HOUSE, CORRIG ROAD, SANDYFORD, DUBLIN 18. Tel: 01-295 2321 Fax: 01-295 4541 Email: tjoc@tjoc.ie Web: www.tjoc.ie			
PROJECT:	PROPOSED RESIDENTIAL DEVELOPMENT AT GORDON PARK		
CLIENT:	GREENWALK DEVELOPMENT LTD.		
DRAWING TITLE:	PROPOSED SURFACE WATER LONGITUDINAL SECTIONS - SHEET 3		
SCALE:	(A1)		
PROJECT - ORIGINATOR - VOLUME - LOCATION - TYPE - ROLE - NUMBER	REV:	C01	
21003-TJOC-ZZ-ZZ-DR-C-0070			