



Site Location Map
Scale 1: 1000 @ A1

Description:
Digital Cartographic Model (DCM)

Publisher / Source:
Ordnance Survey Ireland (OS)

Date Source / Reference:
PRIME2

File Format:
Autodesk AutoCAD (DWG, DWT)

File Name:
v_50060100_1.dwg

Clip Extent / Area of Interest (AOI):
LLX,LLY= 700038.9802,728544.908
LTX,LTW= 700037.9802,728544.908
ULX,ULT= 700038.9802,728790.908
URX,URT= 700037.9802,728790.908

Projection / Spatial Reference:
Projection= IRENET55_Irish_Transverse_Mercator

Centre Point Coordinates:
X,Y= 700004.9802,728667.908

Reference Index:
Map Series | Map Sheets
1:2,500 | 3360-A

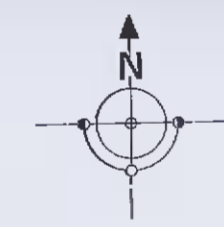
Date Extraction Date:
Date= 21-Aug-2019

Source Date Release:
DCM5 Release V1.120.106

Product Version:
Version= 1.3

License / Copyright:
Ordnance Survey Ireland - Terms of Use apply
Please visit: www.osi.ie/about/terms-conditions

© Ordnance Survey Ireland, 2019
Compiled and published by Ordnance Survey
Ireland, Phoenix Park, Dublin 8, Ireland.

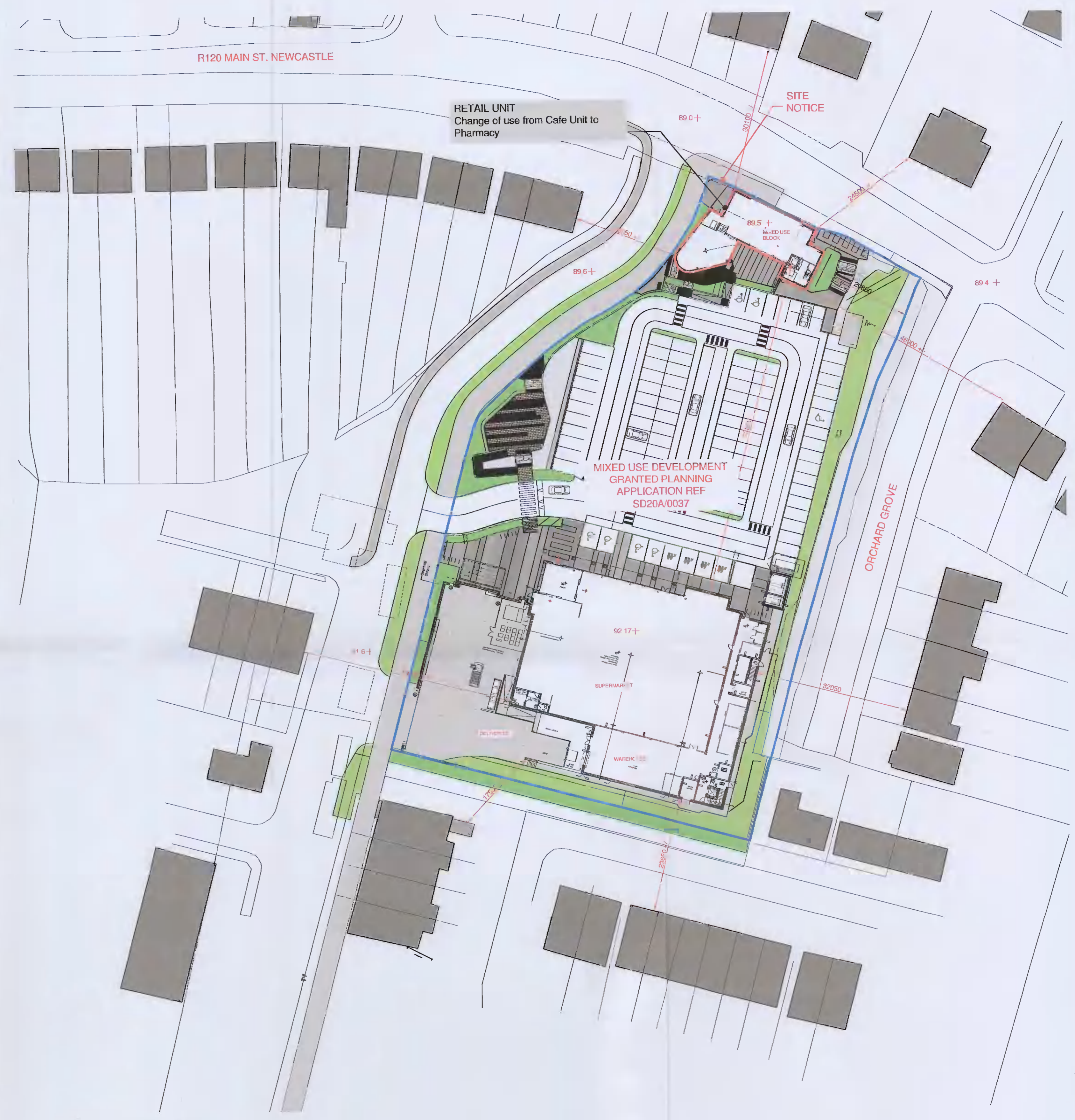


ORDNANCE SURVEY IRELAND LICENCE NO. AR 001621
(©) ORDNANCE SURVEY IRELAND AND GOVERNMENT OF IRELAND

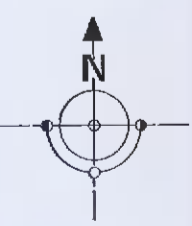
— SITE BOUNDARY OUTLINED IN RED (316m2)

— LANDS WITHIN APPLICANT OWNERSHIP

— WAYLEAVES HIGH LIGHTED IN YELLOW



Proposed Site Layout Plan
Scale 1: 500 @ A1



Check all dimensions on site. Do not rely on scaled dimensions. This drawing must be read in conjunction with all relevant contract documents.

This drawing is the property of Michael Collins Associates Ltd. (MCA Architects). The drawing shall not be copied, reproduced or used without the written consent of Michael Collins Associates Ltd.

Rev	Date	Description	Dim	Chkd	Rev	Date	Description	Dim	Chkd

Architecture • Interior Design • Masterplanning • Project Management

MCA ARCHITECTS

4 Harcourt Wharf, Aqueduct Road, Dublin 2, Ireland.
+353 1 8760916 info@mca.ie www.mca.ie

Project Stage:	PLANNING APPLICATION	Date:	Sept 2021
Client:	CEDARGADE LIMITED	Drawn:	SGF
Project:	Change of use application - Mixed Use Development, Main Street Newcastle, Co Dublin	CHKD:	GM
Drawing:	SITE LOCATION MAP & PROPOSED SITE LAYOUT PLAN	Sheet:	A1
Drawing Number:	2018.51.P21	Scale:	Varies