

Surveyed 31.Dec.1976
 Revised 14.Mar.2011
 Levelled 31.Dec.1992

Urban PLACE Map



Scale 1:1000
 Scale 1:1000

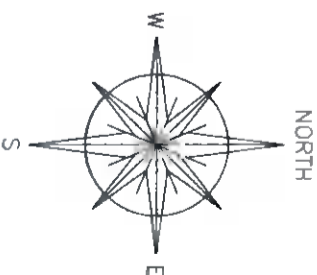
Site Location Map

Output File: v_00_25093770_00000001.DXF
 Extraction Date: 13-September-2011

ITM CENTRE PT. COORDS.
 X,Y = 709515, 727054

DESCRIPTION

MAP SHEETS
 1:1000
 3390-17, 3390-18



| REVISION | DATE | BY | DATE |
|----------|------|----|------|
| | | | |
| | | | |

Niall Jones & Associates
 Planning Consultants

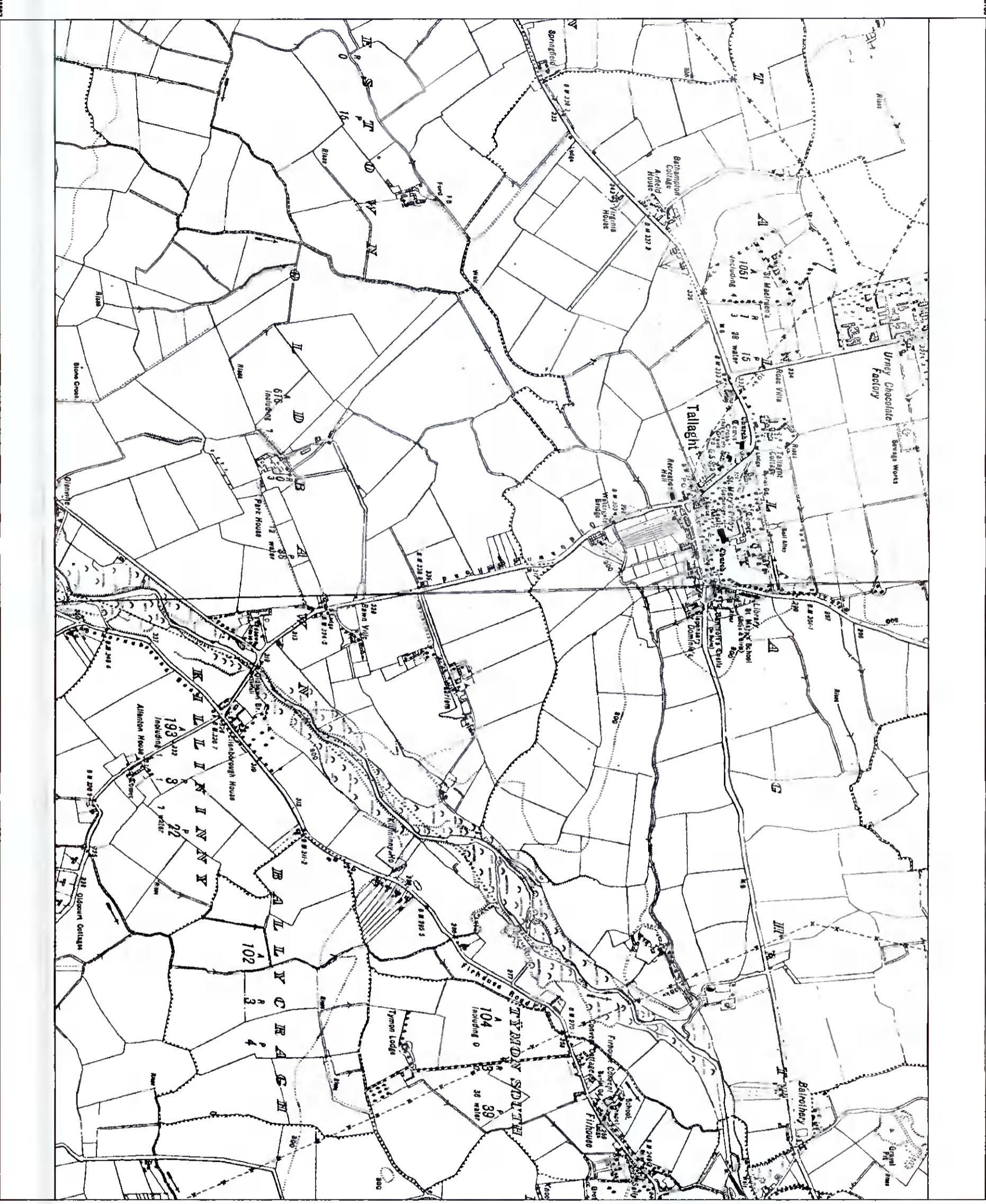
PROPOSED NEW PITCHED ROOF STRUCTURE TO
 54 OLD BAWN ROAD, TALLAGHT, DUBLIN 24
 FOR LUKE WILSON & KELSEY PHELAN

PLANNING DRAWING: URBAN PLACE MAP
 O.S.I. - SITE LOCATION

| SCALE | DATE | DRAWN BY | CHECKED | JOB NO. | DRAWING NO. | REV. |
|--------------|--------|----------|---------|---------|-------------|------|
| 1:10000 @ A3 | NOV/21 | N.Jones | N.J. | 21/271 | P.08 | |

Surveyed 31.Dec.1837
 Revised 31.Dec.1937
 Levelled 31.Dec.1938

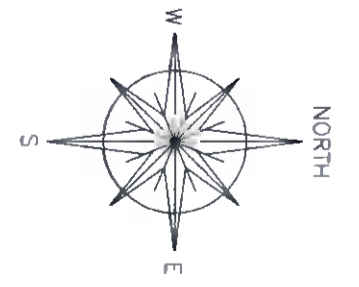
Record PLACE Map



ITM CENTRE PT. COORDS.
 XY = 709515, 727054

DESCRIPTION

MAP SHEETS
 6 inch
 DNO21, DNO22



| REVISION | DATE | BY |
|----------|------|----|
| | | |
| | | |
| | | |

Niall Jones & Associates
 Planning Consultants

JOB TITLE
 PROPOSED NEW PITCHED ROOF STRUCTURE TO
 54 OLD BAWN ROAD, TALLAGHT, DUBLIN 24
 FOR LUKE WILSON & KELSEY PHELAN

DRAWING TITLE
 PLANNING DRAWING: / RECORD PLACE MAP
 O.S.I. - SITE LOCATION

| SCALE | DATE | DRAWN BY | CHECKED | JOB NO. | DRAWING NO. | REV. |
|----------|--------|----------|---------|---------|-------------|------|
| 1:10,560 | NOV.21 | N.Jones | N.J. | 21/271 | P.09 | |

Scale 1:10,560
 Scale 1:10,560

Output File: R_00_25093770_00000001.tif
 Extraction Date: 13-September-2011