
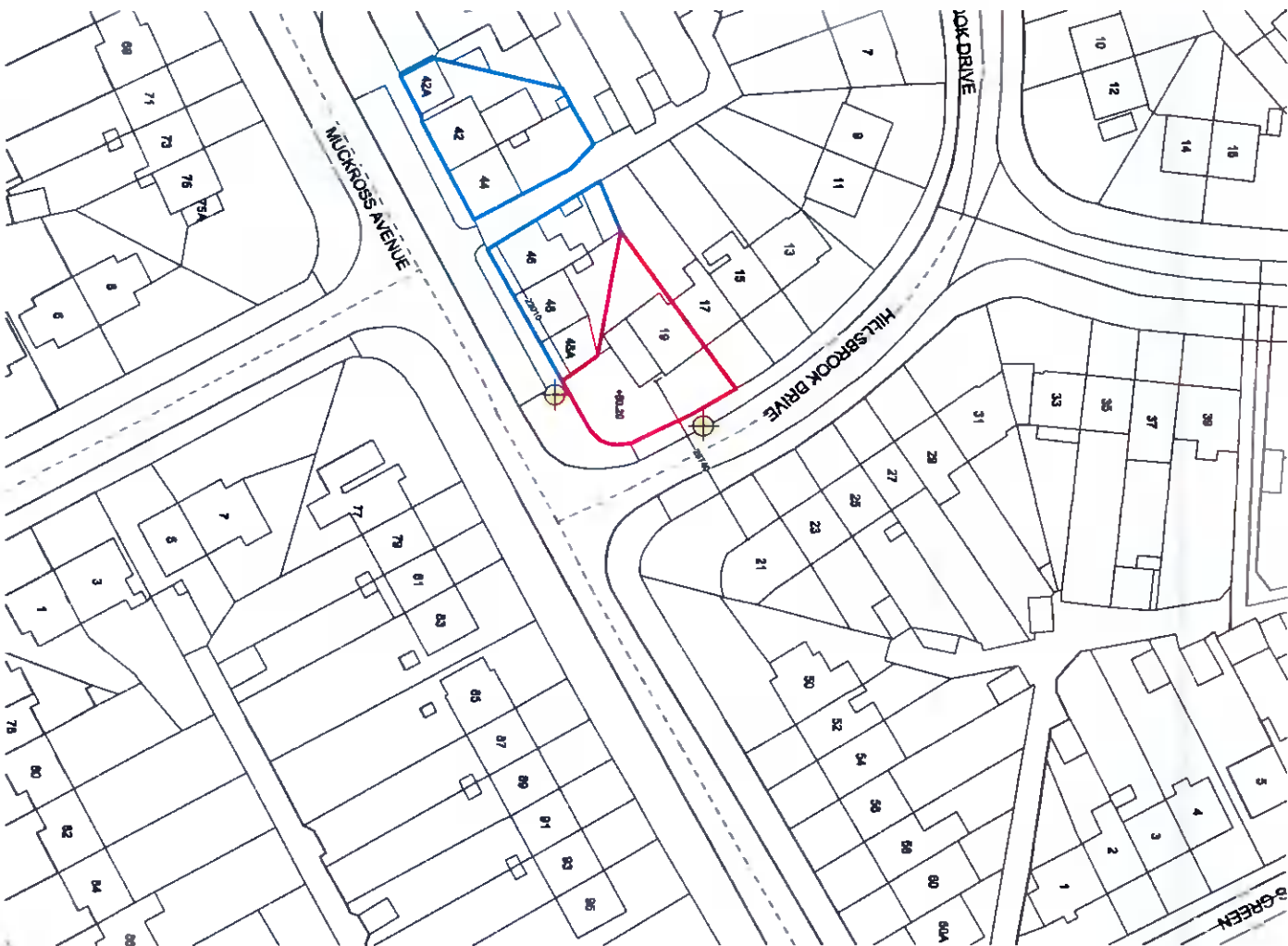


KEY



Description:
 © Ordnance Survey Ireland, 2021
 Digital Cartographic Model (DCM)
Publisher / Source:
 Ordnance Survey Ireland (OSI)
Data Source / Reference:
 PRIME2
File Format:
 Autodesk AutoCAD (DWG_R2013)
File Name:
 V_50226260_1.dwg
Clip Extent / Area of Interest (AOI):
 L.L.X: 712227.3488, 730238.6181
 L.R.X: 712398.3488, 730238.6181
 U.L.X: 712227.3488, 730471.6161
 U.R.X: 712398.3488, 730471.6161
Projection / Spatial Reference:
 IRENETS Irish Transverse Mercator
Central Point Coordinates:
 X: 712313.3488, 730355.1161
Reference Index:
 Map Series | Map Sheets
 1:1,000 | 3328-11
Data Extraction Date:
 Date: 13-04-2021
Source Data Release:
 DCLMS Release V1: 145.112
Product Version:
 Version: 1.3
License / Copyright:
 Ordnance Survey Ireland 'Terms of Use' apply.
 Please visit www.osi.ie/about/terms-conditions

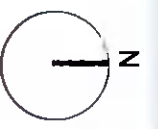
© Ordnance Survey Ireland, 2021
 Compiled and published by Ordnance Survey, Phoenix Park, Dublin 8, Ireland.
 Unauthorised reproduction infringes Ordnance Survey Ireland and Government of Ireland copyright.
 All rights reserved. No part of this publication may be copied, reproduced or transmitted in any form or by any means without the prior written permission of the copyright owners.
 The representation on this map of a road, track or footpath is not evidence of the existence of a right of way.
 Ordnance Survey maps never show legal property boundaries, nor do they show ownership of physical features.
 © Suirtheacht Ordánais Éireann, 2021
 Ána thomais agus ama foillíú ag Suirtheacht Ordánais Éireann, Páirc an Fhionnúscair, Baile Átha Cliath 8, Éire.
 Sárlaon adhligeach neamhdhárthe odocheart Shuirtheacht Ordánais Éireann agus Rialtas na hÉireann.
 Gach cead ar coimeadh. Ní ceadmhach son chuid den fhóilsceadh seo a chloicall, a adhligeach nó a thaircúr in aon fhóim ná ar aon bhealach gan cead | scríobhain roimh ná ó úinéir an chloicpáirt.
 Ní fhionn bódair, bealach nó ceann a bhíth ar an téacsall seo agus fainis ar chad ail.
 Ní thaispeáirann téacsall de chuid Ordánais Shuirtheacht na hÉireann boeann próicil dísainill de mheán rannh, ná úinéireacht de ghndíthe fhicidíe.



LOCATION MAP
 SCALE 1:1000@A3
 0m 40m 80m



SITE PLAN
 SCALE 1:500@A3
 0m 20m 40m



GENERAL NOTES:
 DO NOT SCALE FROM THIS DRAWING.
 DRAWING TO BE READ IN CONJUNCTION WITH ALL OTHER CONSULTANT PERFORMANCE.
 ANY DISCREPANCIES BETWEEN DRAWING INFORMATION AND SITE CONDITIONS TO BE
 BROUGHT TO THE ATTENTION OF THE ARCHITECT IMMEDIATELY.
 ALL DIMENSIONS AND LEVELS ARE INDICATIVE AND MUST BE CONFIRMED BY SITE
 MEASUREMENT BEFORE ORDERING MATERIALS OR MANUFACTURING COMPONENTS.
 ALL INSTALLATIONS TO MEET OR EXCEED CURRENT RELEVANT BUILDING
 REGULATIONS
 © STUDIO 304 LTD

PLANNING

STUDIO 304 LTD
 THE GLASSHOUSES
 82 GEORGE'S STREET
 LOWER, DUN LAOGHAIRE,
 DUBLIN, A96 W666
 info@studio-304.com

19 HILLSBROOK DRIVE PERRYSTOWN,
 DUBLIN 12, DUBLIN, D12 Y864
 LOCATION MAP AND SITE PLAN
 PA.01
 PLANNING

PROJECT
 TITLE
 DRAWING
 REVISION