







Scale 1:1000 @ A3

Includes Ordnance Survey Ireland data reproduced under OSI License number 2015/23/CMA/SouthDublinCountyCouncil. Unauthorised reproduction infringes Ordnance Survey Ireland and Government of Ireland copyright. © Ordnance Survey Ireland, 2015



Legend :-

	Amendments
	Taken in Charge
	Pending
	RPA Area
	TII Area
	Yes