

# Planning Pack Map

**CENTRE COORDINATES:**  
ITM 714747,727453

**ORDER NO.:**  
50225927\_1

**MAP SERIES:**  
3391-14

**MAP SHEETS:**  
1:1,000

**COMPILED AND PUBLISHED BY:**  
Ordnance Survey Ireland,  
Phoenix Park,  
Dublin 8,  
Ireland.

Unauthorised reproduction  
infringes Ordnance Survey Ireland  
and Government of Ireland  
copyright

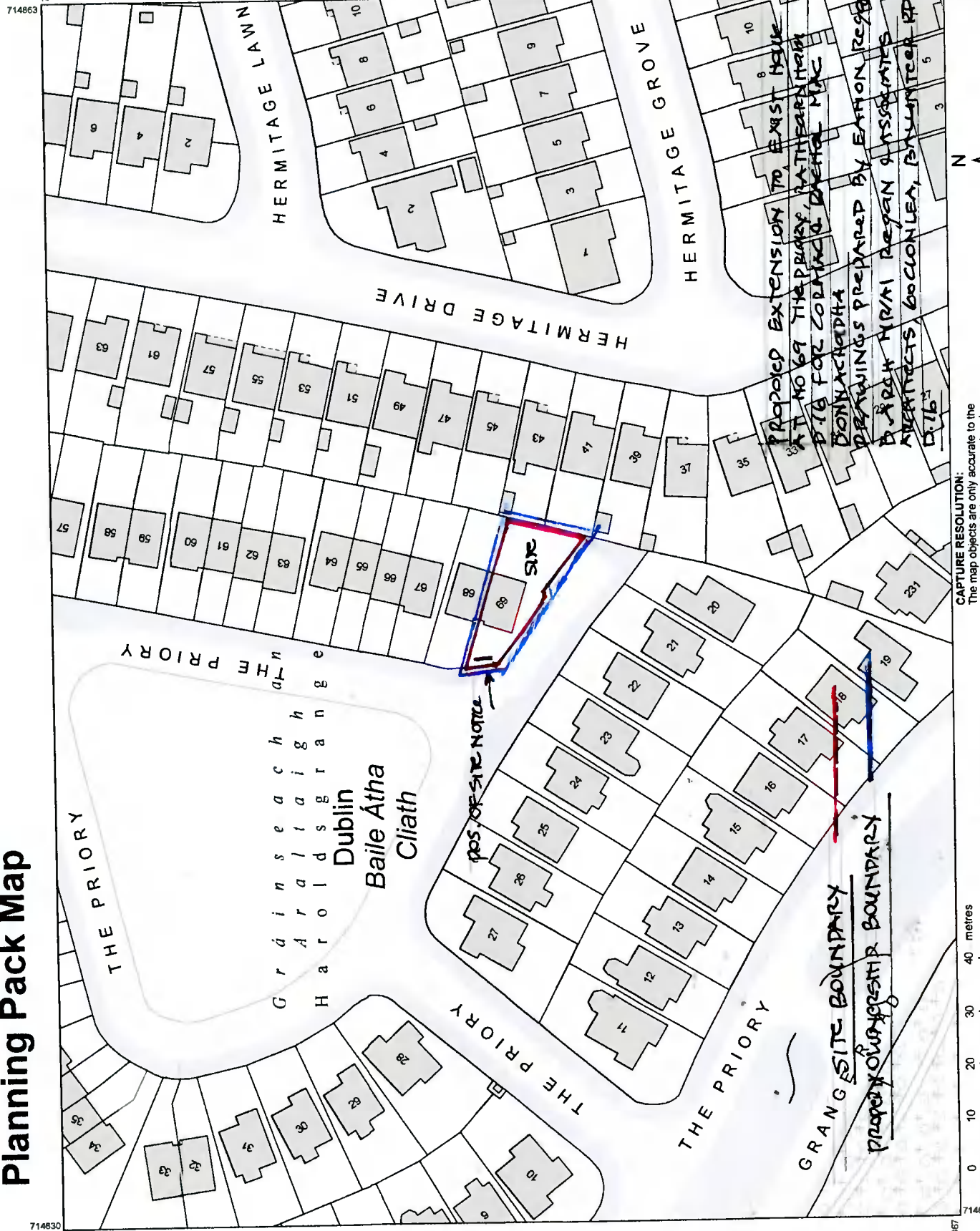
All rights reserved  
No part of this publication may  
be copied, reproduced  
or transmitted in any form  
or by any means without the prior  
written permission of  
the copyright owners.

The representation on this map  
of a road, track or footpath  
is not evidence of the existence  
of a right of way.

Ordnance Survey maps  
never show legal property  
boundaries, nor do they  
show ownership of  
physical features.


© Suirbhreacht Ordánais Éireann,  
2021  
© Ordnance Survey Ireland, 2021  
www.osi.ie/copyright

**LEGEND:**  
<http://www.osi.ie>;  
search 'Large Scale Legend'



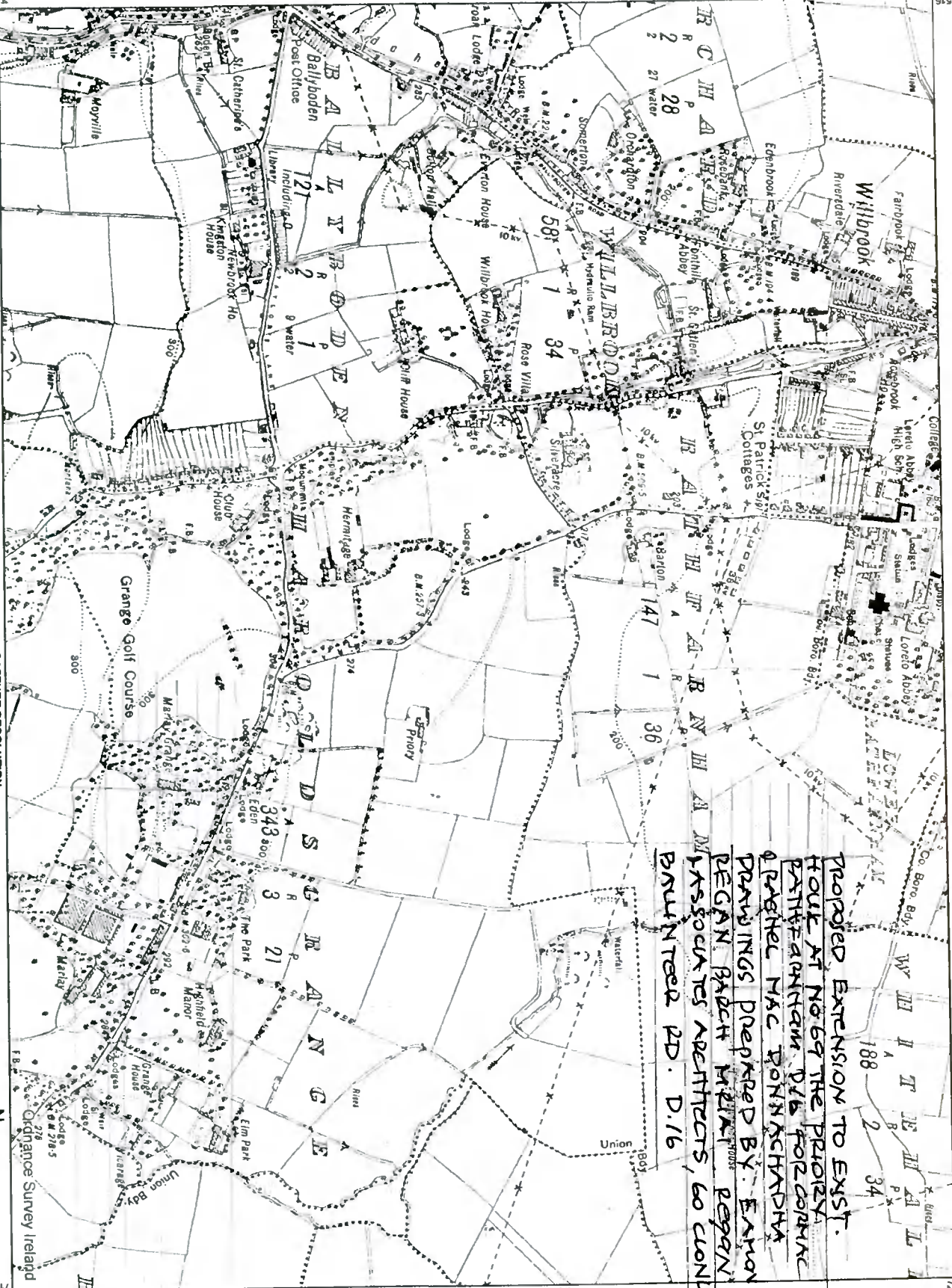
**CAPTURE RESOLUTION:**  
The map objects are only accurate to the  
resolution at which they were captured.  
Output scale is not indicative of data capture scale.  
Further information is available at:  
<http://www.osi.ie>, search 'Capture Resolution'

**OUTPUT SCALE:** 1:1,000



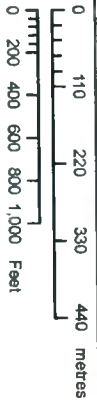
# Site Location Map

PROPOSED EXTENSION TO EXIST.  
 ROUTE AT NO 69 THE PRIORITY  
 PATH FARRANTHAM D16 FOR 2021  
 DRAWINGS PREPARED BY EAMON  
 REGAN ARCHITECTS WITH REGAN  
 ASSOCIATES ARCHITECTS, 60 CLONKEA  
 BRUNNENBER RD. D.16



**CAPTURE RESOLUTION:**  
 The map objects are only accurate to the resolution at which they were captured. Output scale is not indicative of data capture scale. Further information is available at: <http://www.osi.ie/search/CaptureResolution>

**OUTPUT SCALE: 1:10 560**



**Ordnance Survey**  
 National Mapping Agency

**CENTRE COORDINATES:**  
 ITM 714747,727453

**PUBLISHED:** 12/10/2021

**ORDER NO.:** 50225927\_1

**MAP SERIES:** 6 Inch Raster

**MAP SHEETS:** DN022

**COMPILED AND PUBLISHED BY:**  
 Ordnance Survey Ireland,  
 Phoenix Park,  
 Dublin 8,  
 Ireland.

Unauthorised reproduction infringes Ordnance Survey Ireland and Government of Ireland copyright.

All rights reserved. No part of this publication may be copied, reproduced or transmitted in any form or by any means without the prior written permission of the copyright owners.

The representation on this map of a road, track or footpath is not evidence of the existence of a right of way

Ordnance Survey maps never show legal property boundaries, nor do they show ownership of physical features.

© Suirbhreacht Ordánais Éireann, 2021  
 © Ordnance Survey Ireland, 2021  
[www.osi.ie/copyright](http://www.osi.ie/copyright)

**LEGEND:**  
<http://www.osi.ie/search/LargeScaleLegend>