

**NOTES:**  
 1. Do not scale from drawing.  
 2. All dimensions in metres unless otherwise stated.

**Key:**  
 Application Site Outline  
 Land Boundary - Under Landowner/Applicant control  
 Wayleave for Underground Services  
 Road Amendments

**CENTRE COORDINATES:**  
 ITM 708885,734720

**PUBLISHED:**  
 23/11/2018

**ORDER NO.:**  
 50035578\_1

**MAP SERIES:**  
 1:1,000  
 3195-23  
 1:2,500  
 3195-D  
 1:1,000  
 3261-03  
 1:1,000  
 3261-04  
 1:1,000  
 3261-05  
 1:1,000  
 3261-08  
 1:1,000  
 3261-09  
 1:1,000  
 3261-10

**COMPILED AND PUBLISHED BY:**  
 Ordnance Survey Ireland,  
 Phoenix Park,  
 Dublin 6,  
 Ireland.

Unauthorized reproduction  
 infringes Ordnance Survey Ireland  
 and Government of Ireland  
 copyright.

All rights reserved.  
 No part of this publication may  
 be copied, reproduced, stored  
 in a retrieval system, or  
 transmitted in any form or  
 by any means without the prior  
 written permission of  
 the copyright owners.

This representation on this map  
 is not evidence of the existence  
 of a road, track or footpath  
 of a right of way.

Ordnance Survey maps  
 do not show legal property  
 boundaries, nor do they  
 show ownership of  
 physical features.

©Suirbhéacht Ordnála Éireann, 2018  
 ©Ordnance Survey Ireland, 2018  
 www.osi.ie/copyright

**SYSTRAF**  
 www.systraf.co.uk  
 T 014 488 4000  
 Garrymore,  
 Carrigrohane,  
 E. scotland@systraf.co.uk

**SYSTRAF**  
 Liffey Valley Management Limited  
 Liffey Valley

Proposed Site Layout  
 Sheet 4 of 5

Refer to supplementary Systra technical note document 'Fonthill Road Corridor - Design Amendments Pre/Post Planning' item No. 2 for further commentary.

Refer to supplementary Systra technical note document 'Fonthill Road Corridor - Design Amendments Pre/Post Planning' items No. 3 for further commentary.

Bus Stop A  
 +61.39

Bus Stop B  
 +61.53

+62.05

+62.43

+62.00

+63.06

New Toucan Crossing Location

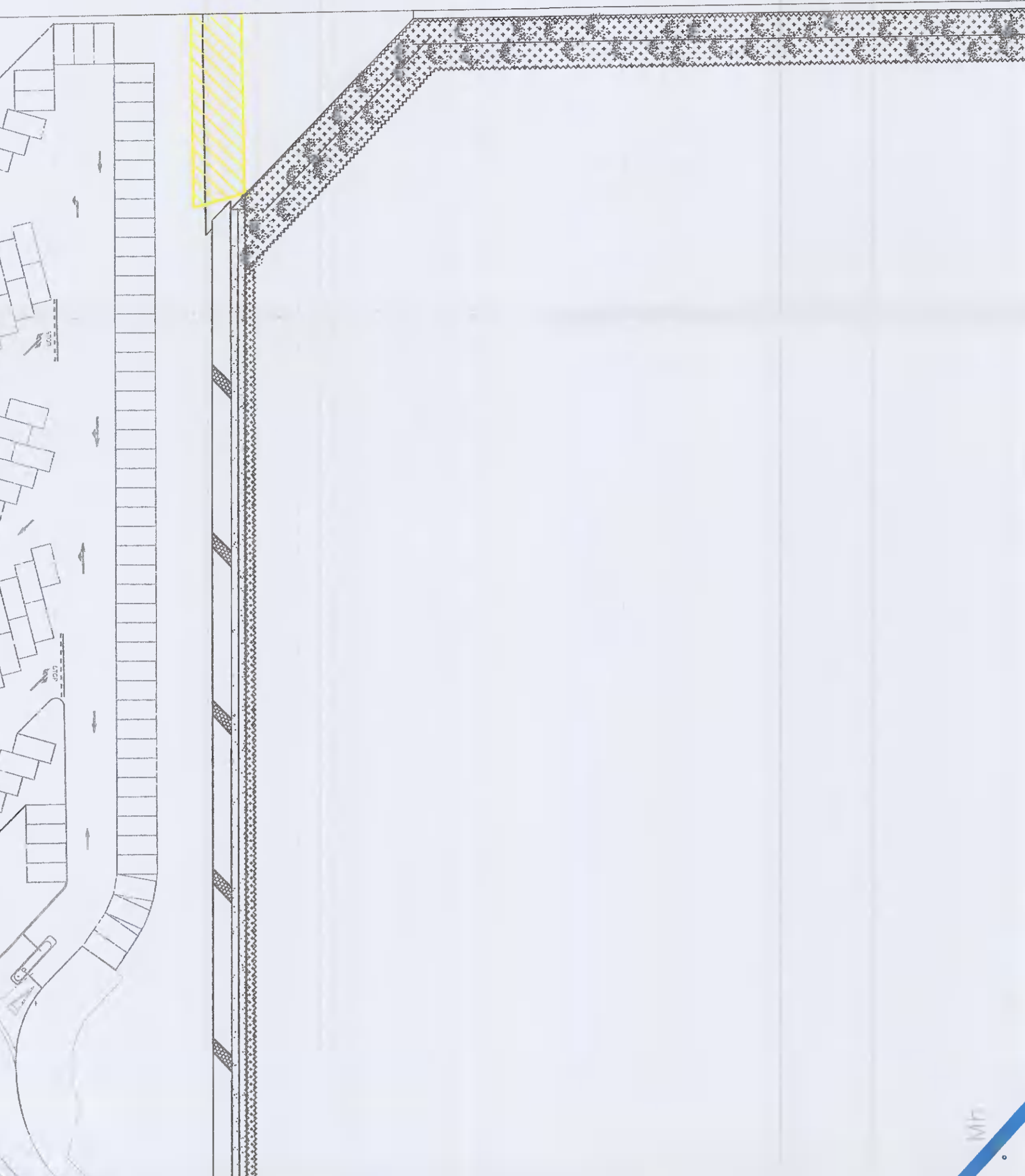
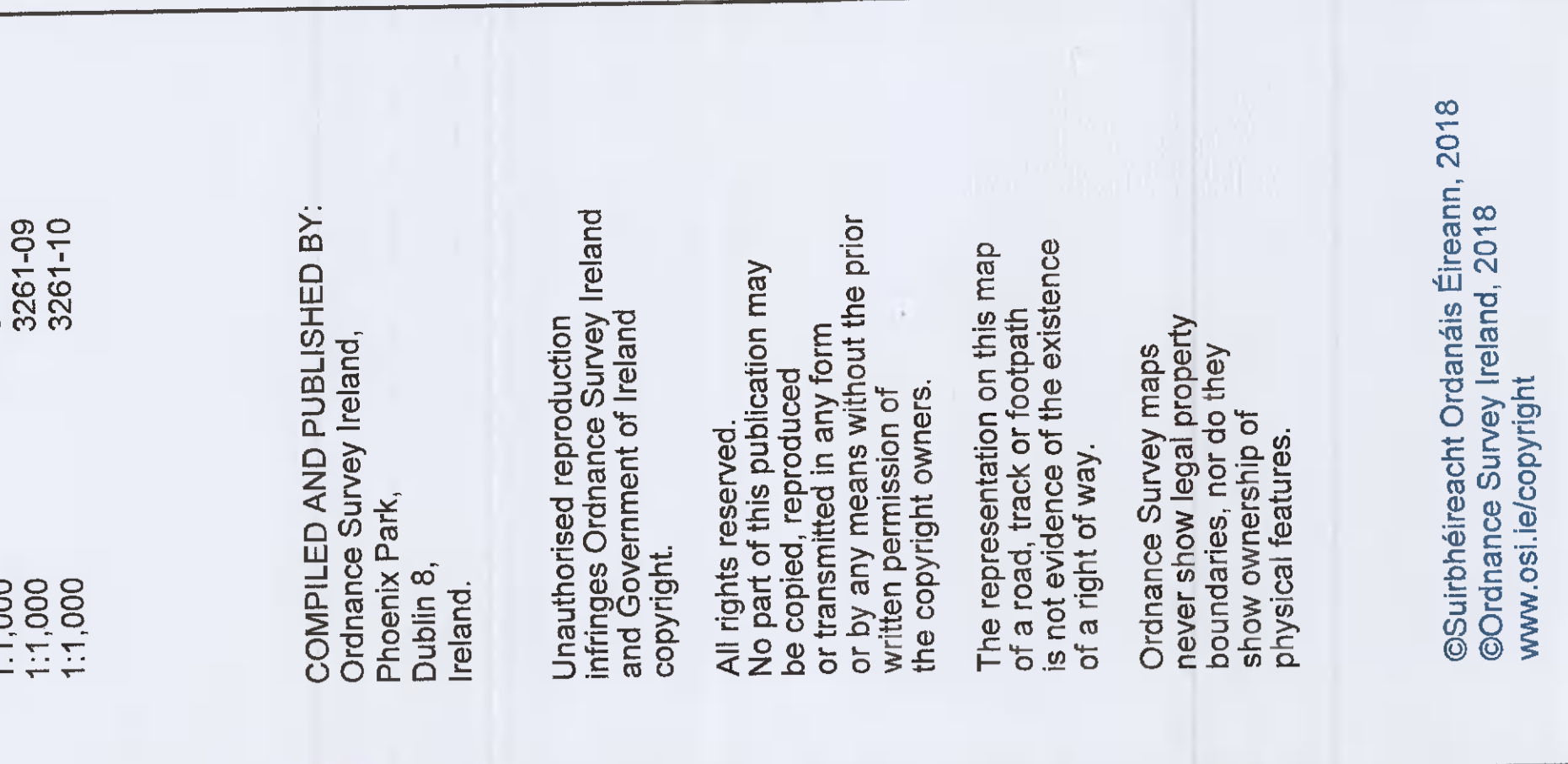
Refer to supplementary Systra technical note document 'Fonthill Road Corridor - Design Amendments Pre/Post Planning' item No. 1 for further commentary.

Shelter shall consist of:  
 1 no. mounted RTP1 unit and;  
 1 no. advertisement box

Bus Shelter type and arrangement to be as per JCDecaux drawing '3-Bay Reliance Mark Shelter with Cycle Track at Rear and drawing TEL-B653-SK-013A.'

Shelter shall consist of:  
 1 no. mounted RTP1 unit and;  
 1 no. advertisement box

Bus Shelter type and arrangement to be as per JCDecaux drawing '3-Bay Reliance Mark Shelter with Cycle Track at Rear and drawing TEL-B653-SK-013A.'



Rev	Dim	Description	IC	AA
D	04/21	Updated as per AY comments	IC	AA
C	04/21	Updated as per AY comments	IC	AA
B	04/21	Updated as per AY comments	IC	AA
A	04/21	Drawing amendments	IC	AA

© This drawing is the property of SYSTRAF Limited and the information can only be reproduced with their prior permission.

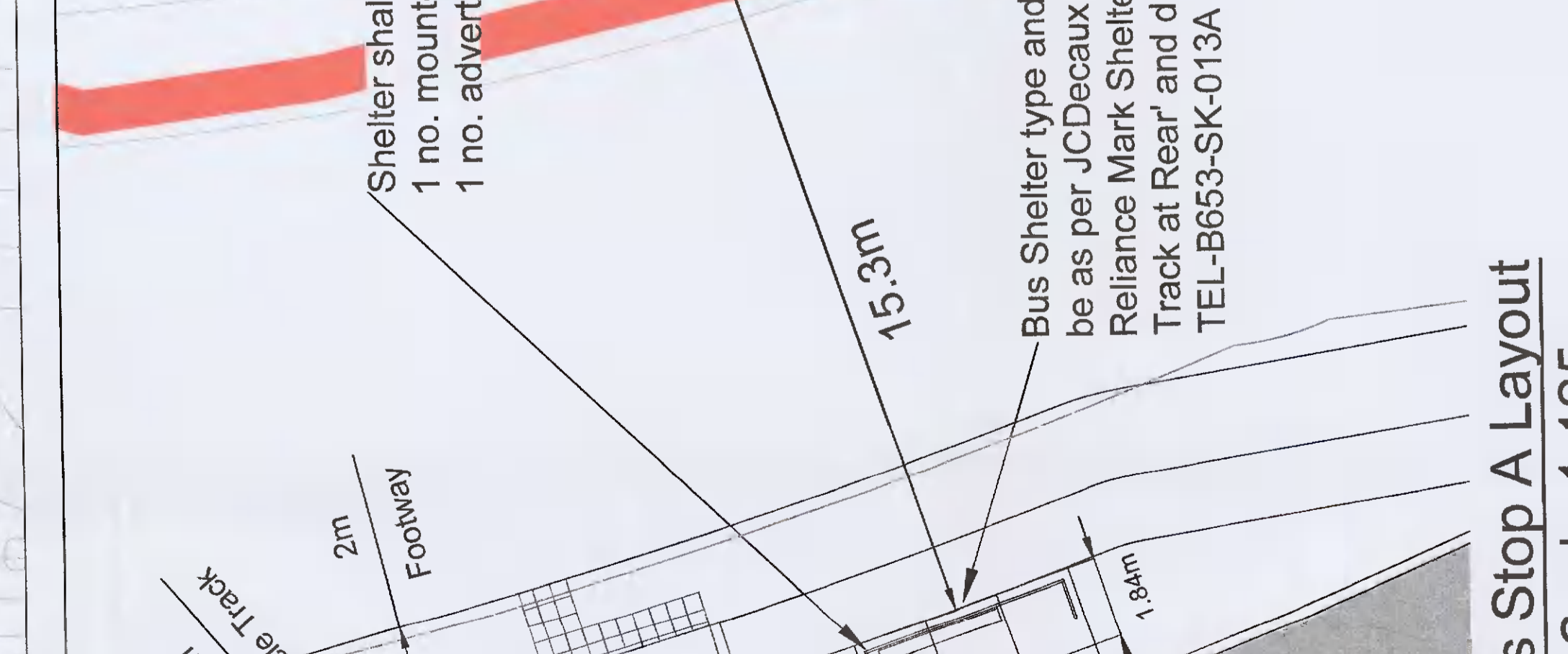
**SYSTRAF**  
 www.systraf.co.uk  
 T 014 488 4000  
 Garrymore,  
 Carrigrohane,  
 E. scotland@systraf.co.uk

**SYSTRAF**  
 Liffey Valley Management Limited  
 Liffey Valley

Proposed Site Layout  
 Sheet 4 of 5

Shelter shall consist of:  
 1 no. mounted RTP1 unit and;  
 1 no. advertisement box

Bus Shelter type and arrangement to be as per JCDecaux drawing '3-Bay Reliance Mark Shelter with Cycle Track at Rear and drawing TEL-B653-SK-013A.'



Shelter shall consist of:  
 1 no. mounted RTP1 unit and;  
 1 no. advertisement box

Bus Shelter type and arrangement to be as per JCDecaux drawing '3-Bay Reliance Mark Shelter with Cycle Track at Rear and drawing TEL-B653-SK-013A.'

Shelter shall consist of:  
 1 no. mounted RTP1 unit and;  
 1 no. advertisement box

Bus Shelter type and arrangement to be as per JCDecaux drawing '3-Bay Reliance Mark Shelter with Cycle Track at Rear and drawing TEL-B653-SK-013A.'