



NOTE:
 THIS DRAWING IS TO BE USED FOR THE SITE.
 NO DIMENSIONS TO BE TAKEN FROM THIS DRAWING.
 DIMENSIONS TO BE TAKEN FROM THE ORIGINAL DRAWING.
 DIMENSIONS TO BE TAKEN FROM THE ORIGINAL DRAWING.
 DIMENSIONS TO BE TAKEN FROM THE ORIGINAL DRAWING.
 DIMENSIONS TO BE TAKEN FROM THE ORIGINAL DRAWING.



- DEVELOPMENT BOUNDARY
- OWNERSHIP BOUNDARY
- WAY LEAVE OVER
- UNDERGROUND SERVICES
- SITE NOTICE LOCATION



OSI
 Ordnance Survey
 Ireland
 National Mapping Agency

OSI
 Ordnance Survey
 Ireland
 National Mapping Agency

OSI
 Ordnance Survey
 Ireland
 National Mapping Agency

MAP SHEETS:
 1:1,000
 1:2,000
 1:5,000
 1:10,000
 1:25,000
 1:50,000
 1:100,000
 1:250,000
 1:500,000
 1:1,000,000

COMPILED AND PUBLISHED BY:
 Ordnance Survey Ireland,
 Dublin 8,
 Ireland.

Unauthorised reproduction
 of this publication may
 be made for the purposes
 of copyright law.

The representation on this map
 is not a guarantee of the
 accuracy of the information
 shown. Ordnance Survey makes
 no liability for any loss or
 damage, whether direct or
 indirect, arising from the use
 of this publication.

OSI
 Ordnance Survey
 Ireland
 National Mapping Agency

OSI
 Ordnance Survey
 Ireland
 National Mapping Agency

OSI
 Ordnance Survey
 Ireland
 National Mapping Agency

OSI
 Ordnance Survey
 Ireland
 National Mapping Agency

OSI
 Ordnance Survey
 Ireland
 National Mapping Agency

OSI
 Ordnance Survey
 Ireland
 National Mapping Agency

OSI
 Ordnance Survey
 Ireland
 National Mapping Agency

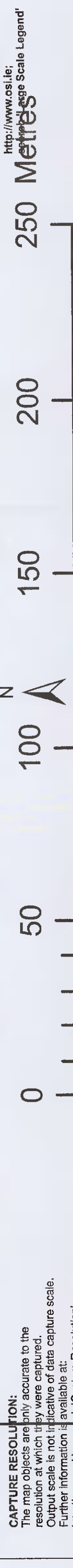
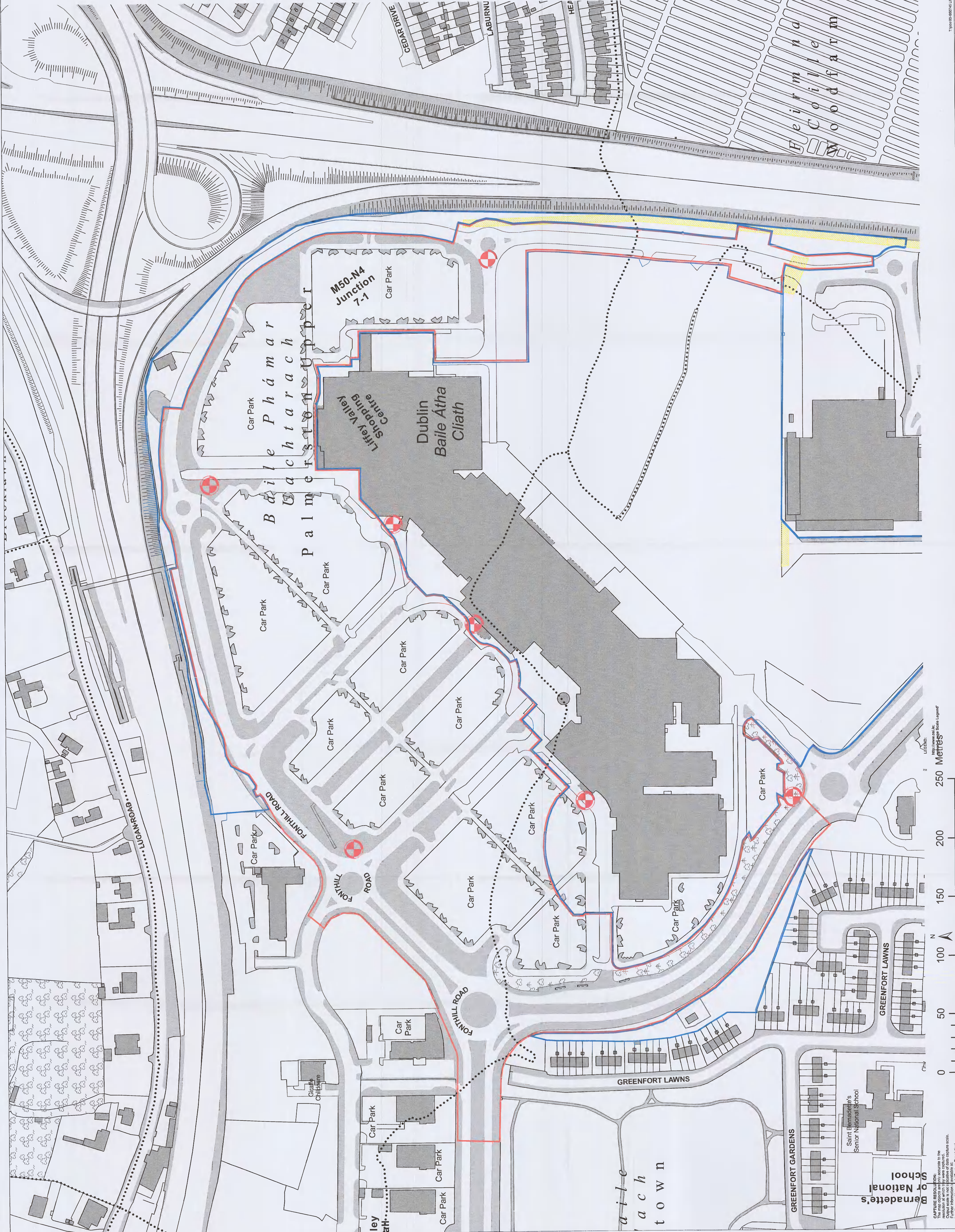
OSI
 Ordnance Survey
 Ireland
 National Mapping Agency

OSI
 Ordnance Survey
 Ireland
 National Mapping Agency

OSI
 Ordnance Survey
 Ireland
 National Mapping Agency

OSI
 Ordnance Survey
 Ireland
 National Mapping Agency

OSI
 Ordnance Survey
 Ireland
 National Mapping Agency



CAPTURE RESOLUTION:
 This drawing was captured from a
 resolution of which the data were derived.
 Further information is available at:
<http://www.osi.ie>

PROJECT	PLANNING
CLIENT	Henry J Lyons
PROJECT	LIFFEY VALLEY MANAGEMENT LTD.
PROJECT	LIFFEY VALLEY CAR PARK UPGRADE AMENDED APPLICATION
JOB NUMBER	33-11825
DATE	OCTOBER 2021
DESIGN	1:1000000
CHECKED	31/10/2021
FILE NAME	33-11825 PL0000 Site Location Map
DRAWING	SITE LOCATION PLAN
ORDNANCE SURVEY MAP	
SCALE	ORDNANCE NUMBER
ZONE	2005
PL0000	A