
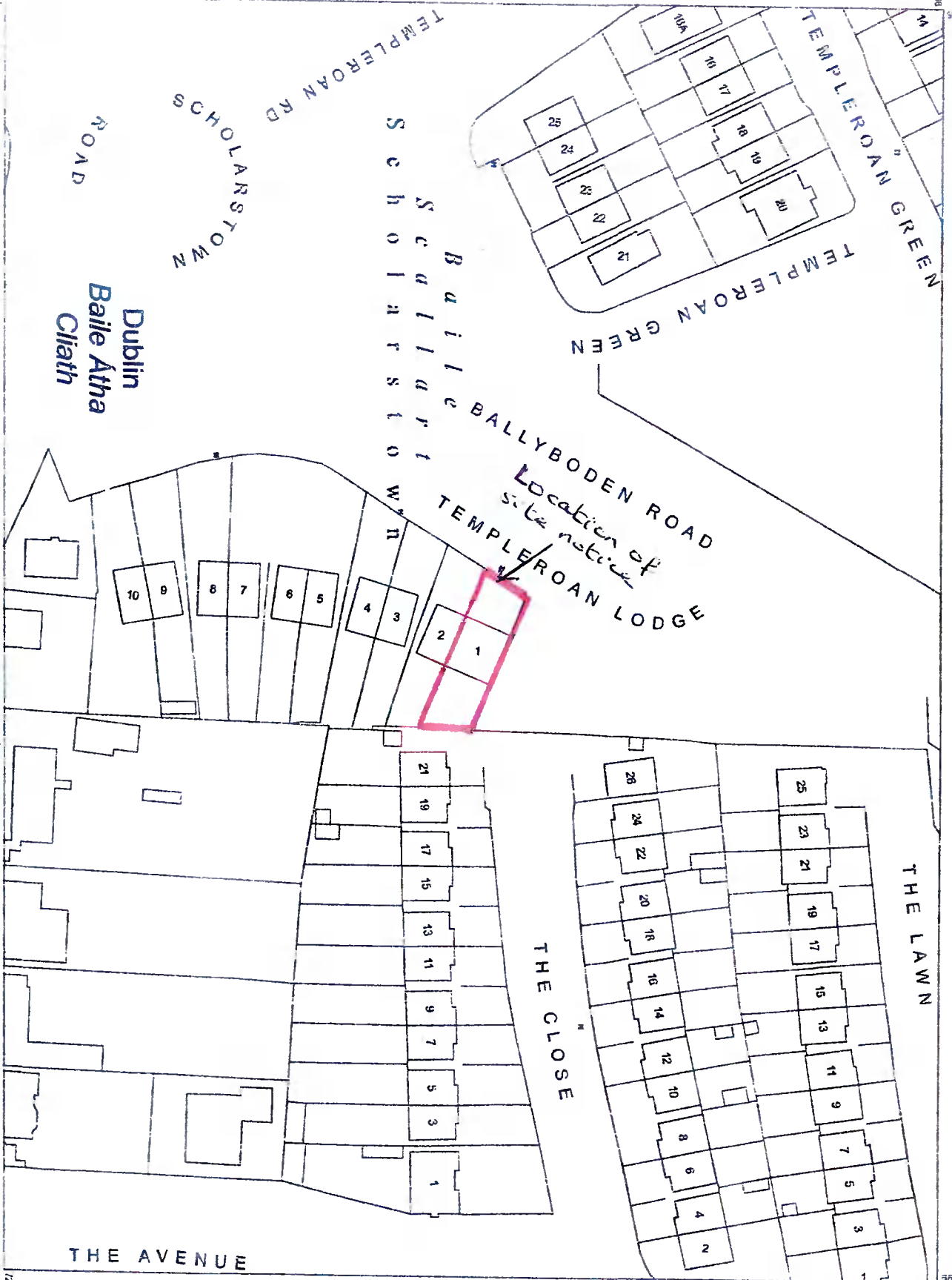



# Planning Pack Map



OUTPUT SCALE: 1:1,000

**CAPTURE RESOLUTION:**  
The map objects are only accurate to the resolution at which they were captured. Output scale is not indicative of data capture scale. Further information is available at: <http://www.osi.ie/search/CaptureResolution>



**CENTRE COORDINATES:**  
ITM 712883 726902

**PUBLISHED:** 23/01/2019  
**ORDER NO.:** 50043175\_1

**MAP SERIES:** 1:1,000  
**MAP SHEETS:** 3391-17

**COMPILED AND PUBLISHED BY:**  
Ordnance Survey Ireland,  
Phoenix Park,  
Dublin 8,  
Ireland.

Unauthorised reproduction infringes Ordnance Survey Ireland and Government of Ireland copyright.

All rights reserved. No part of this publication may be copied, reproduced or transmitted in any form or by any means without the prior written permission of the copyright owners.


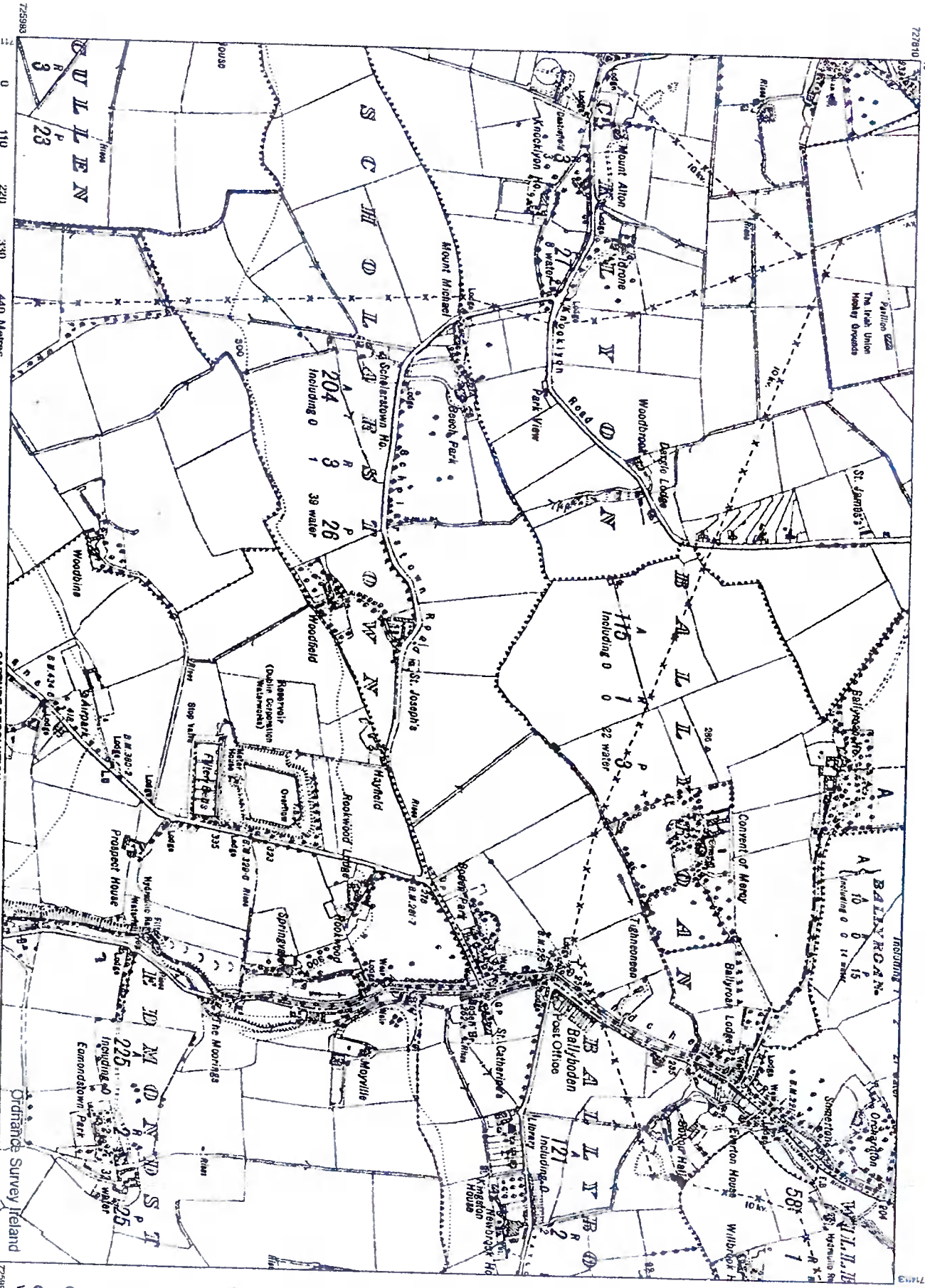
The representation on this map of a road, track or footpath is not evidence of the existence of a right of way.

Ordnance Survey maps never show legal property boundaries, nor do they show ownership of physical features.

© Suirbhíreachtaí Ordánais Éireann, 2019  
© Ordnance Survey Ireland, 2019  
[www.osi.ie/copyright](http://www.osi.ie/copyright)

**LEGEND:**  
<http://www.osi.ie/search/LargeScaleLegend>

# Site Location Map



OUTPUT SCALE: 1:10,560

**CAPTURE RESOLUTION:**  
 The map objects are only accurate to the resolution at which they were captured. Output scale is not indicative of data capture scale. Further information is available at: <http://www.osi.ie/search/CaptureResolution>



**CENTRE COORDINATES:**  
 ITM 712883, 726902

**PUBLISHED:** 23/01/2019  
**ORDER NO.:** 50043175\_1

**MAP SERIES:** 6 inch Raster 9900-26  
 6 inch Raster DNO22

**COMPILED AND PUBLISHED BY:**  
 Ordnance Survey Ireland,  
 Phoenix Park,  
 Dublin 8,  
 Ireland.

Unauthorised reproduction infringes Ordnance Survey Ireland and Government of Ireland copyright.

All rights reserved. No part of this publication may be copied, reproduced or transmitted in any form or by any means without the prior written permission of the copyright owners.

The representation on this map of a road, track, or footpath is not evidence of the existence of a right of way.

Ordnance Survey maps never show legal property boundaries, nor do they show ownership of physical features.

- © Suidhéireacht Ordánais Éireann, 2019
- © Ordnance Survey Ireland, 2019
- [www.osi.ie/copyright](http://www.osi.ie/copyright)

**LEGEND:**  
<http://www.osi.ie>  
 search 'Large Scale Legend'