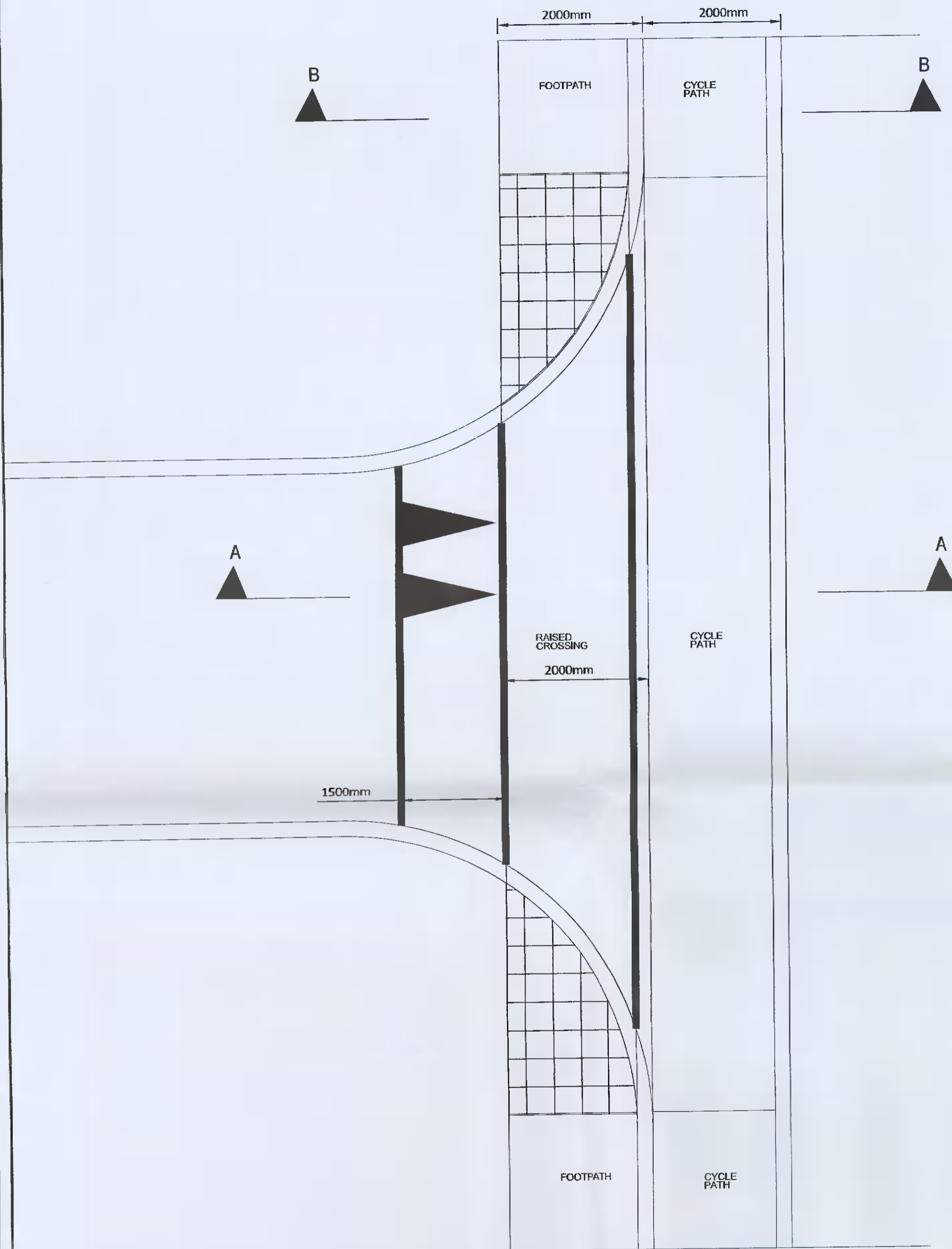
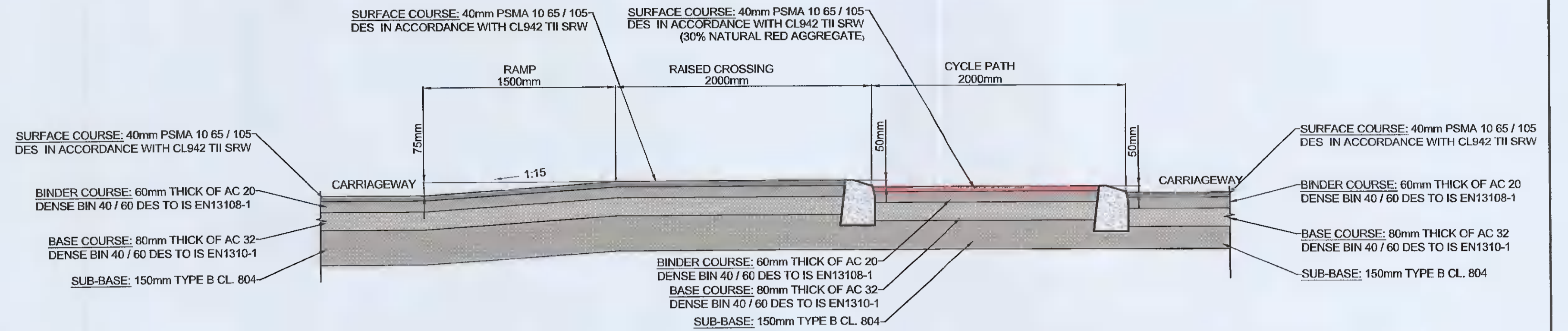


A1

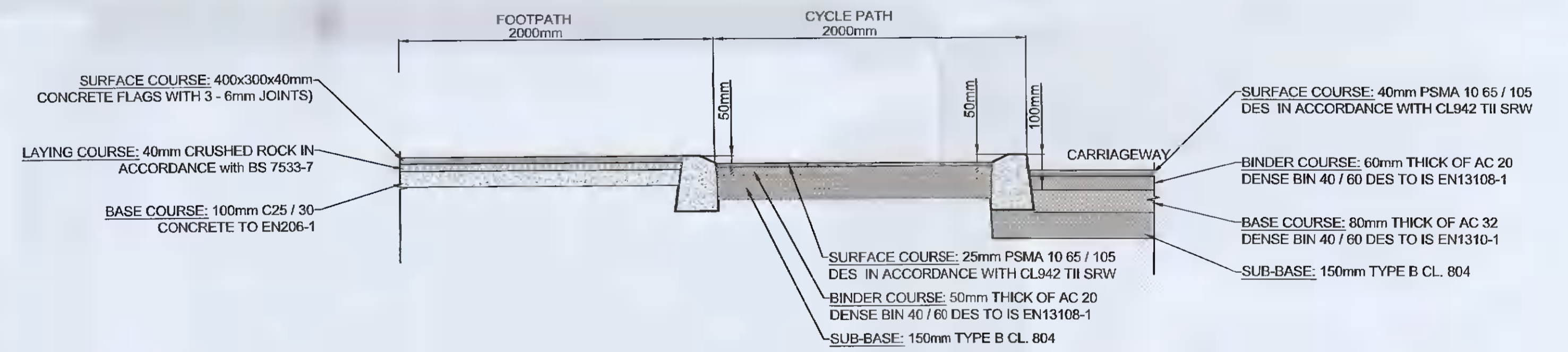
DO NOT SCALE



TYPICAL RAISED CROSSING
PLAN VIEW
SCALE: 1:50 @ A1, 1:100 @ A3



TYPICAL RAISED CROSSING
SECTION A-A
SCALE: 1:25 @ A1, 1:50 @ A3



TYPICAL RAISED CROSSING
SECTION B-B
SCALE: 1:25 @ A1, 1:50 @ A3

© ORDNANCE SURVEY IRELAND LICENSE No. AR 0062521.
ORDNANCE SURVEY IRELAND & GOVERNMENT OF IRELAND

File: 5150924_HTR_07_DR_0111.dwg
Date: 08.02.21 - 4:12pm
Plotted by: yomomo

Rev	Description	By	Date	Ch'd	Auth
B	FOR PLANNING	YC	04.10.21	PF	KB
A	FOR PLANNING	AK	24.02.21	JW	KB
-	FOR INFORMATION	AK	08.02.21	JW	KB

ATKINS
Member of the SNC-Lavalin Group

Atkins House, 150-155 Airside Business Park, Swords, Co. Dublin
Tel (+353) 01 810 8000
Fax (+353) 01 810 8001

Unit 26, 2200 Cork Airport Business Park, Cork
Tel (+353) 021 429 0300
Fax (+353) 021 429 0300

1st Floor Technology House Parkmore Technology Park, Galway
Tel (+353) 091 786 050
Fax (+353) 091 779 830

Client: **QUINTAIN DEVELOPMENTS IRELAND LTD**

Project: **ADAMSTOWN DISTRICT CENTRE PHASE 2 - BLOCK G AMENDMENT**

Purpose		PLANNING			
Title		TABLE TOP RAMP TYPICAL DETAILS			
Original Scale	Design/Drawn	Checked	Authorised		
AS SHOWN	AK	JW	KB	Date	Date
	08.02.21	08.02.21	08.02.21		
Status	Drawing Number	Rev			
P	5150924 / HTR / 07 / DR / 0111	B			