


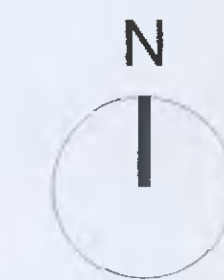


Legend:

-  Extent of Site Boundary
-  Other land in control of the landowner
-  Site Notice Location



Inch Transverse Mercator (ITM)
 MALIN HEAD LEVELLING DATUM
 OSI Licence No.: 50135163



1 Site Location Map
 1 : 5000

AS PERMITTED UNDER
 REG. REF. SDZ21A/0007

REV	DATE	DESCRIPTION	RU	EA
P01	13/04/2021	ISSUED FOR PLANNING APPROVAL	RU	EA
REV			CRH	DRN

STATUS CODE DESCRIPTION
 ISSUED FOR PLANNING APPROVAL

CLIENT
 QUINTAIN IRELAND LTD.

PROJECT
 ADAMSTOWN STATION BLOCK G

DRAWING
 SITE LOCATION MAP

PROJECT NUMBER 950749	DATE 13/04/21
SCALE@ A1: As indicated	DRAWN/CHECKED: RU/CB
STATUS CODE: A1	DRAWING NUMBER: ADC-HJL-G-00-DR-A-0001
	REVISION: P01

Henry J Lyons