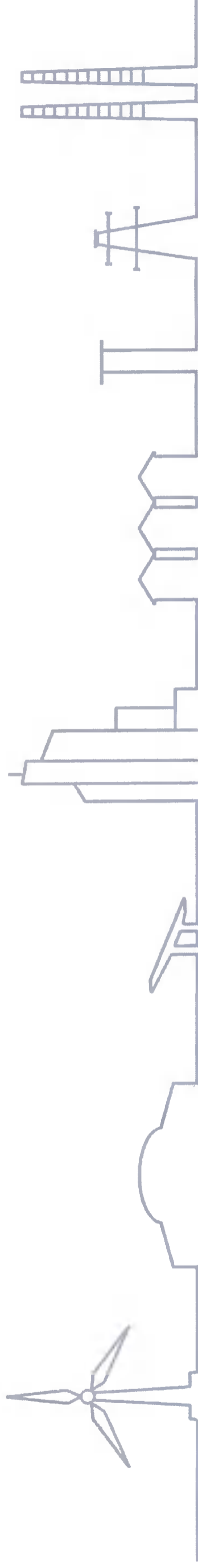


Coffey Saggart Infill

LVIA Photomontages

This book contains imagery for the viewpoints chosen for the LVIA study

October 2021



INDEX

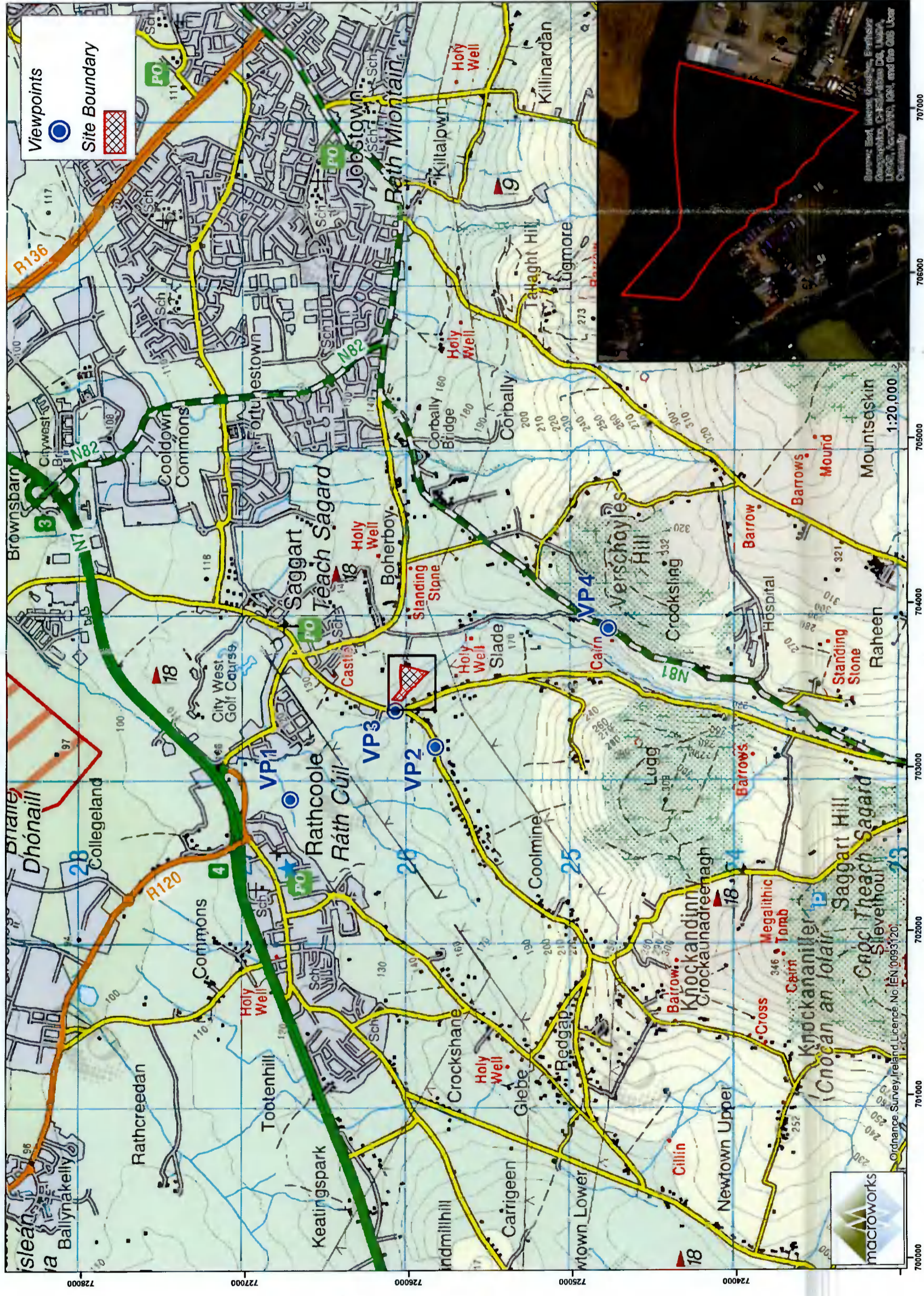
Viewpoint 1 - Existing View + Outline View
 NB - There is no Montage View for this viewpoint

Viewpoint 3 - Existing View + Outline View
 Viewpoint 3 - Montage View

Viewpoint 2 - Existing View + Outline View
 NB - There is no Montage View for this viewpoint

Viewpoint 4 - Existing View + Outline View
 Viewpoint 4 - Montage View

LVIA viewpoint locations selected for the Coffey Saggart Infill project





Existing View



Outline View
 indicating physical position and scale of the
 proposed development irrespective of screening

Coffey Saggart Infill (Proposed)

These are 80° panoramic montages captured and presented in accordance with the guidance set by the British Landscape Institute 2011 - Advice Note 01/11.

To view these panoramas on a flat surface one must move from left to right along its length whilst maintaining a perpendicular viewing direction and the specified correct viewing distance of 30cm. To see this entire panoramic scene in reality would necessitate turning one's head through 40°.


Eastings (ITM): 703131
 Northings (ITM): 725845
 Direction of View: 57° E of Grid North
 Angle of View: 80°

Lens: 50mm / Full Frame Sensor
 Camera: Canon 1-D Mark II digital SLR
 Camera Height: 1.7m Above Ground Level

Date: 28/09/2021
 Time: 12:17



Existing View



Outline View
indicating physical position and scale of the proposed development irrespective of screening



Coffey Saggart Infill (Proposed)

These are 80° panoramic montages captured and presented in accordance with the guidance set by the British Landscape Institute 2011 - Advice Note 01/11.

To view these panoramas on a flat surface one must move from left to right along its length whilst maintaining a perpendicular viewing direction and the specified correct viewing distance of 30cm. To see this entire panoramic scene in reality would necessitate turning one's head through 40°.

| | | |
|--|---|---------------------|
| Easting (ITM): 702813 | Lens: 50mm / Full Frame Sensor | Date: 28/09/2021 |
| Northing (ITM): 726728 | Camera: Canon 1-D Mark II digital SLR | Time: 12:44 |
| Direction of View 135° E of Grid North | Camera Height: 1.7m Above Ground Level | |
| Angle of View: 80° | | |






Outline View
indicating physical position and scale of the proposed development irrespective of screening

These are 80° panoramic montages captured and presented in accordance with the guidance set by the British Landscape Institute 2011 - Advice Note 01/71.
To view these panoramas on a flat surface one must move from left to right along its length whilst maintaining a perpendicular viewing direction and the specified correct viewing distance of 30cm. To see this entire panoramic scene in reality would necessitate turning one's head through 40°.

| | | | | | |
|-------------------|----------------------|----------------|-------------------------------|-------|------------|
| Easting (ITM): | 703349 | Lens: | 50mm / Full Frame Sensor | Date: | 28/09/2021 |
| Northing (ITM): | 726090 | Camera: | Canon 1-D Mark II digital SLR | Time: | 11:44 |
| Direction of View | 113° E of Grid North | Camera Height: | 1.7m Above Ground Level | | |
| Angle of View: | 80° | | | | |





These are 80° panoramic montages captured and presented in accordance with the guidance set by the British Landscape Institute 2011 - Advice Note 01/11.


To view these panoramas on a flat surface one must move from left to right along its length whilst maintaining a perpendicular viewing direction and the specified correct viewing distance of 30cm. To see this entire panoramic scene in reality would necessitate turning one's head through 40°.

| | | |
|--|---|---------------------|
| Easting (ITM): 703349 | Lens: 50mm / Full Frame Sensor | Date: 28/09/2021 |
| Northing (ITM): 726090 | Camera: Canon 1-D Mark II digital SLR | Time: 11:44 |
| Direction of View 113° E of Grid North | Camera Height: 1.7m Above Ground Level | |
| Angle of View: 80° | | |





Existing View




Outline View
Indicating physical position and scale of the proposed development irrespective of screening

Coffey Saggart Infill (Proposed)

These are 80° panoramic montages captured and presented in accordance with the guidance set by the British Landscape Institute 2011 - Advice Note 01/11.
To view these panoramas on a flat surface one must move from left to right along its length whilst maintaining a perpendicular viewing direction and the specified correct viewing distance of 30cm. To see this entire panoramic scene in reality would necessitate turning one's head through 40°.

| | | |
|---|---|---------------------|
| Easting (ITM): 703849 | Lens: 50mm / Full Frame Sensor | Date: 28/09/2021 |
| Northing (ITM): 724788 | Camera: Canon 1-D Mark II digital SLR | Time: 14:01 |
| Direction of View: 13° W of Grid North | Camera Height: 1.7m Above Ground Level | |
| Angle of View: 80° | | |






These are 80° panoramic montages captured and presented in accordance with the guidance set by the British Landscape Institute 2011 - Advice Note 01/11.

To view these panoramas on a flat surface one must move from left to right along its length whilst maintaining a perpendicular viewing direction and the specified correct viewing distance of 30cm. To see this entire panoramic scene in reality would necessitate turning one's head through 40°.

| | | |
|--|---|---------------------|
| Easting (ITM): 703849 | Lens: 50mm / Full Frame Sensor | Date: 28/09/2021 |
| Northing (ITM): 724788 | Camera: Canon 1-D Mark II digital SLR | Time: 14:01 |
| Direction of View 13° W of Grid North | Camera Height: 1.7m Above Ground Level | |
| Angle of View: 80° | | |





Montage View

These are 80° panoramic montages captured and presented in accordance with the guidance set by the British Landscape Institute 2011 - Advice Note 01/11.


To view these panoramas on a flat surface one must move from left to right along its length whilst maintaining a perpendicular viewing direction and the specified correct viewing distance of 30cm. To see this entire panoramic scene in reality would necessitate turning one's head through 40°.

| | | | | | |
|-------------------|---------------------|----------------|-------------------------------|-------|------------|
| Eastings (ITM): | 703849 | Lens: | 50mm / Full Frame Sensor | Date: | 28/09/2021 |
| Northings (ITM): | 724788 | Camera: | Canon 1-D Mark II digital SLR | Time: | 14:01 |
| Direction of View | 13° W of Grid North | Camera Height: | 1.7m Above Ground Level | | |
| Angle of View: | 80° | | | | |





Existing View



Outline View
indicating physical position and scale of the proposed development irrespective of screening


Coffey Saggart Infill (Proposed)

These are 80° panoramic montages captured and presented in accordance with the guidance set by the British Landscape Institute 2011 - Advice Note 01/11.

To view these panoramas on a flat surface one must move from left to right along its length whilst maintaining a perpendicular viewing direction and the specified correct viewing distance of 30cm. To see this entire panoramic scene in reality would necessitate turning one's head through 40°.

| | | |
|---|---|---------------------|
| Easting (ITM): 703849 | Lens: 50mm / Full Frame Sensor | Date: 28/09/2021 |
| Northing (ITM): 724788 | Camera: Canon 1-D Mark II digital SLR | Time: 14:01 |
| Direction of View: 13° W of Grid North | Camera Height: 1.7m Above Ground Level | |
| Angle of View: 80° | | |





These are 80° panoramic montages captured and presented in accordance with the guidance set by the British Landscape Institute 2011 - Advice Note 01/11.


To view these panoramas on a flat surface one must move from left to right along its length whilst maintaining a perpendicular viewing direction and the specified correct viewing distance of 30cm. To see this entire panoramic scene in reality would necessitate turning one's head through 40°.

| | | | | | |
|-------------------|----------------------|----------------|-------------------------------|-------|------------|
| Eastings (ITM): | 703349 | Lens: | 50mm / Full Frame Sensor | Date: | 28/09/2021 |
| Northings (ITM): | 726090 | Camera: | Canon 1-D Mark II digital SLR | Time: | 11:44 |
| Direction of View | 113° E of Grid North | Camera Height: | 1.7m Above Ground Level | | |
| Angle of View: | 80° | | | | |





Existing View



Outline View
indicating physical position and scale of the proposed development irrespective of screening

Coffey Saggart Infill (Proposed)

These are 80° panoramic montages captured and presented in accordance with the guidance set by the British Landscape Institute 2011 - Advice Note 01/11.
To view these panoramas on a flat surface one must move from left to right along its length whilst maintaining a perpendicular viewing direction and the specified correct viewing distance of 30cm. To see this entire panoramic scene in reality would necessitate turning one's head through 40°.

| | | |
|--|---|---------------------|
| Easting (ITM): 703349 | Lens: 50mm / Full Frame Sensor | Date: 28/09/2021 |
| Northing (ITM): 726090 | Camera: Canon 1-D Mark II digital SLR | Time: 11:44 |
| Direction of View 113° E of Grid North | Camera Height: 1.7m Above Ground Level | |
| Angle of View: 80° | | |




Existing View



Outline View

indicating physical position and scale of the proposed development irrespective of screening



Coffey Saggart Infill (Proposed)

These are 80° panoramic montages captured and presented in accordance with the guidance set by the British Landscape Institute 2011 - Advice Note 01/11.

To view these panoramas on a flat surface one must move from left to right along its length whilst maintaining a perpendicular viewing direction and the specified correct viewing distance of 30cm. To see this entire panoramic scene in reality would necessitate turning one's head through 40°.

| | | |
|--|---|---------------------|
| Easting (ITM): 702813 | Lens: 50mm / Full Frame Sensor | Date: 28/09/2021 |
| Northing (ITM): 726728 | Camera: Canon 1-D Mark II digital SLR | Time: 12:44 |
| Direction of View 135° E of Grid North | Camera Height: 1.7m Above Ground Level | |
| Angle of View: 80° | | |





Existing View



Outline View
indicating physical position and scale of the proposed development irrespective of screening

Coffey Saggart Infill (Proposed)

These are 80° panoramic montages captured and presented in accordance with the guidance set by the British Landscape Institute 2011 - Advice Note 01/11.
To view these panoramas on a flat surface one must move from left to right along its length whilst maintaining a perpendicular viewing direction and the specified correct viewing distance of 30cm. To see this entire panoramic scene in reality would necessitate turning one's head through 40°.

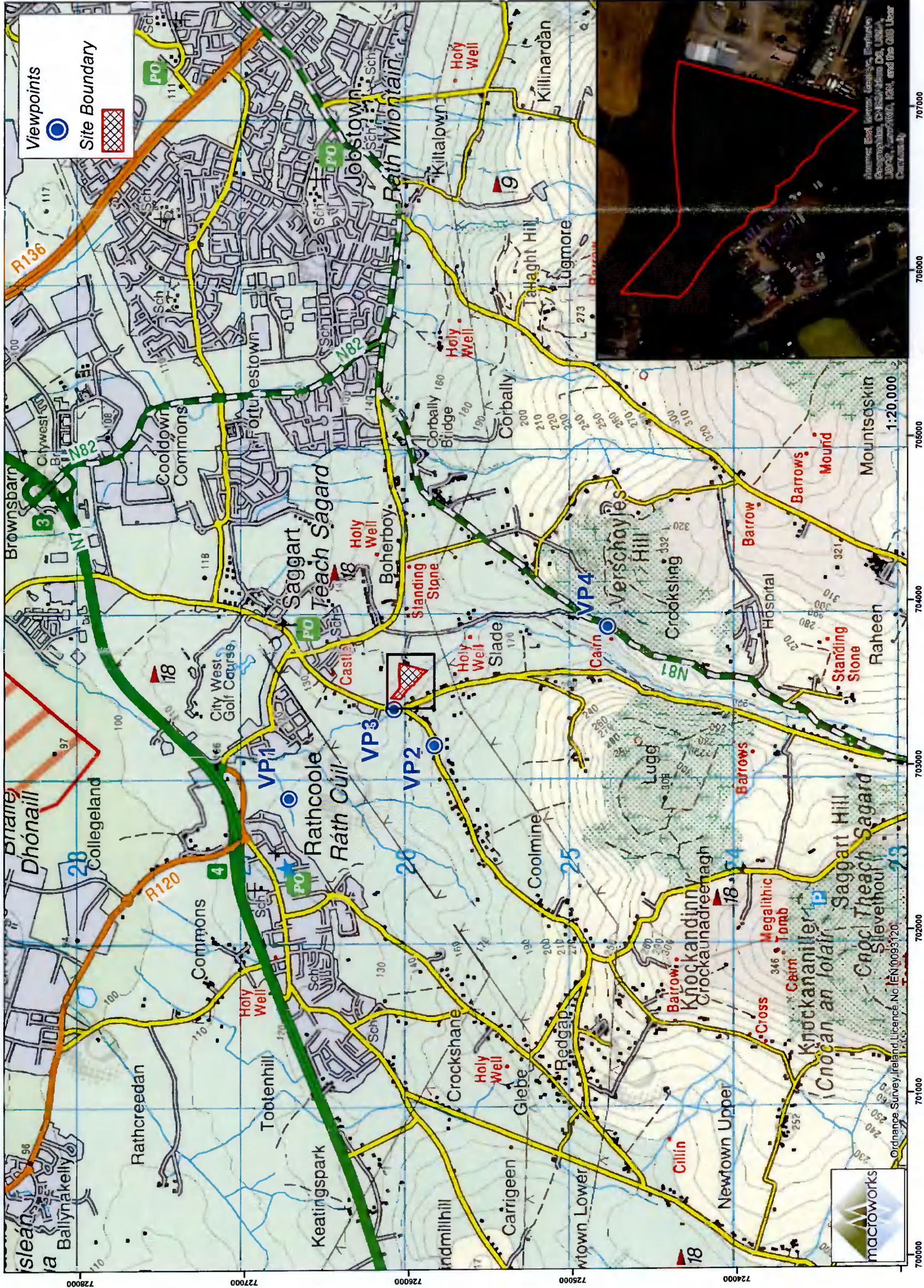
| | | |
|--|---|---------------------|
| Easting (ITM): 703131 | Lens: 50mm / Full Frame Sensor | Date: 28/09/2021 |
| Northing (ITM): 725845 | Camera: Canon 1-D Mark II digital SLR | Time: 12:17 |
| Direction of View 57° E of Grid North | Camera Height: 1.7m Above Ground Level | |
| Angle of View: 80° | | |



INDEX

- Viewpoint 1 - Existing View + Outline View
- NB - There is no Montage View for this viewpoint
- Viewpoint 2 - Existing View + Outline View
- NB - There is no Montage View for this viewpoint
- Viewpoint 3 - Existing View + Outline View
- Viewpoint 3 - Montage View
- Viewpoint 4 - Existing View + Outline View
- Viewpoint 4 - Montage View

LVIA viewpoint locations selected for the Coffey Saggart Infill project



© Ordnance Survey, Ireland. Licence No. 1EN/0093/20
 macroworks
 1:20,000
 70000 70100 70200 70300 70400 70500 70600 70700

Coffey Saggart Infill

LVIA Photomontages

This book contains imagery for the viewpoints chosen for the LVIA study

October 2021

