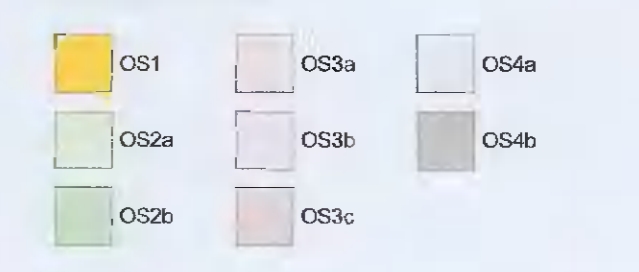


ALL DIMENSIONS TO BE CHECKED ON SITE
NO DIMENSIONS TO BE SCALED FROM THIS DRAWING
DRAWING IS TO BE READ IN CONJUNCTION WITH RELEVANT CONSULTANTS DRAWINGS

Area Name

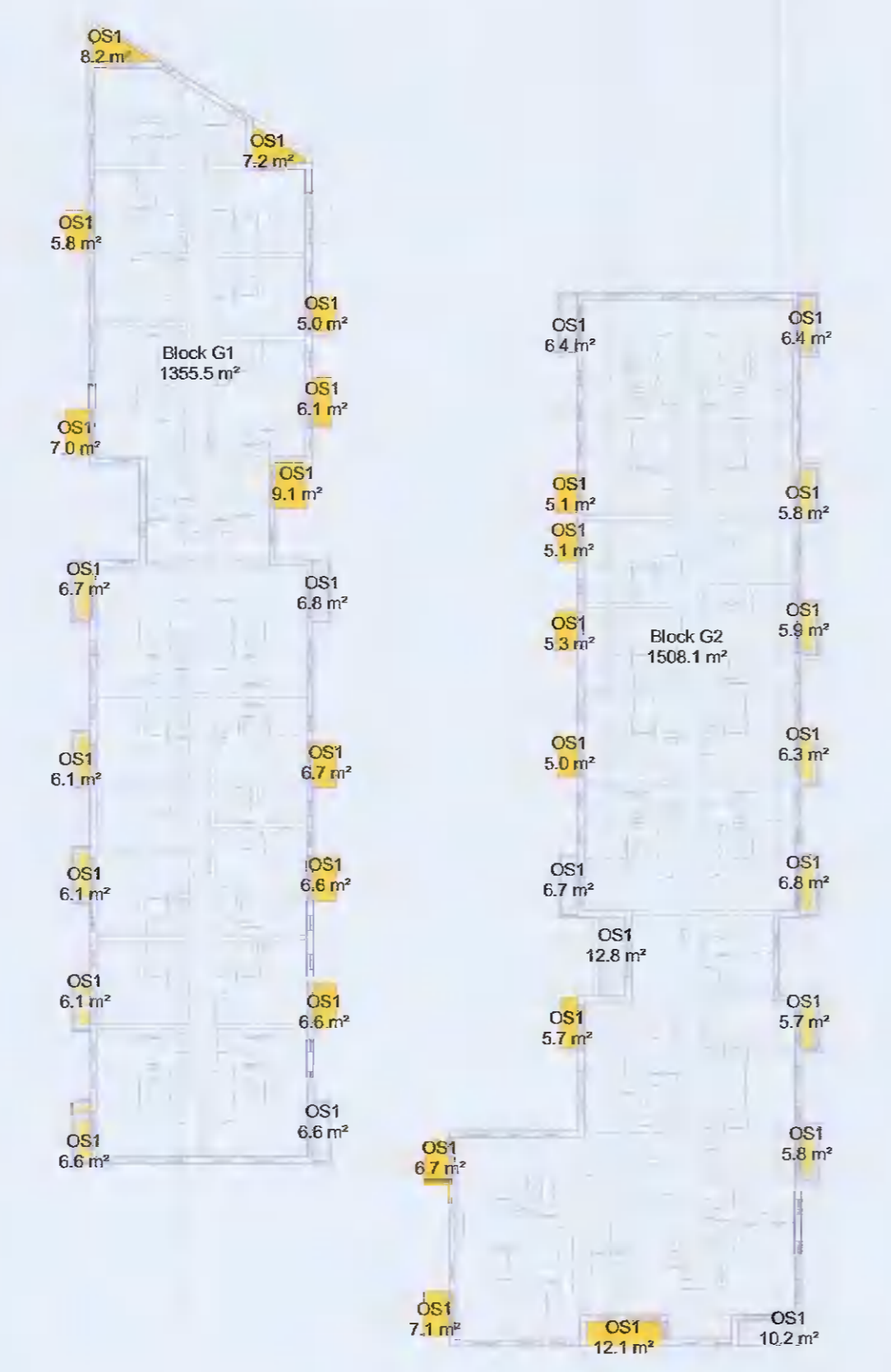


EXTERNAL AREAS

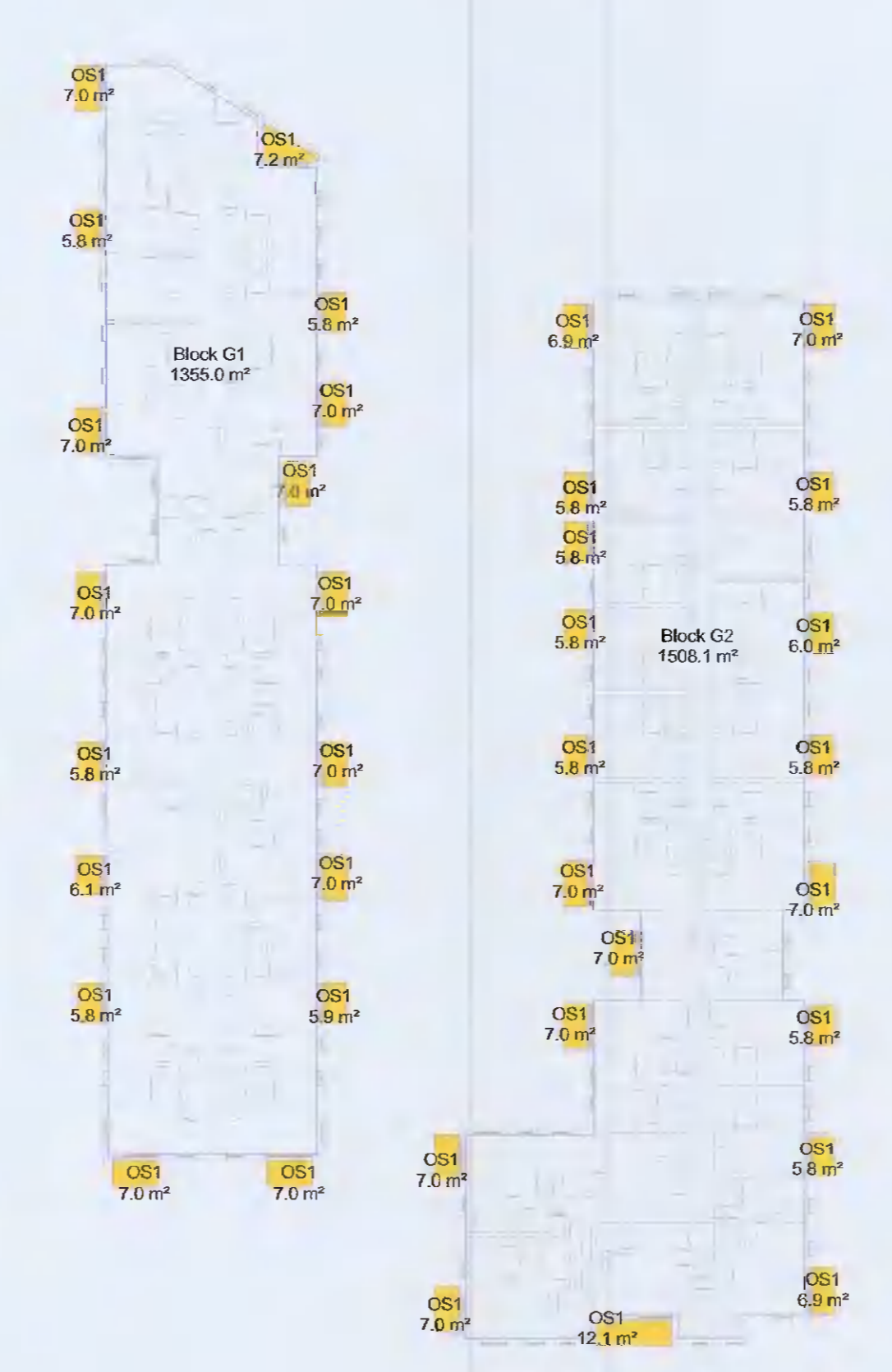
OS1 Private open Space	LEVEL 00G	1289.2
OS1 Private open Space	LEVEL 01G	1244.3
OS1 Private open Space	LEVEL 02G	1240.4
OS1 Private open Space	LEVEL 03G	1232.7
OS1 Private open Space	LEVEL 04G	1160.3
OS1 Private open Space	LEVEL 05G	1152.2
OS1 Private open Space	LEVEL 07G	36.4
OS1 Private open Space	LEVEL 08G	35.2
OS1		1369.2
	Permitted =	1294.1
OS2a Communal Amenity Open Space	LEVEL 00G	1366.4
OS2a		1366.4
	Permitted =	1477.6
OS2b Other Communal Open Space	LEVEL 00G	644.1
OS2b		644.1
	Permitted =	485.9
OS3a Public open space	LEVEL 00G	1263.1
OS3a		1263.1
	Permitted =	1241
OS3b Footpath	LEVEL 00G	717.3
OS3b		717.3
	Permitted =	732.7
OS3c Other public open space	LEVEL 00G	579.8
OS3c		579.8
	Permitted =	555.2
OS4a Roads	LEVEL 00G	2254.6
OS4a		2254.6
	Permitted =	2346
OS4b Street Parking	LEVEL 00G	269.5
OS4b		269.5
	Permitted =	254



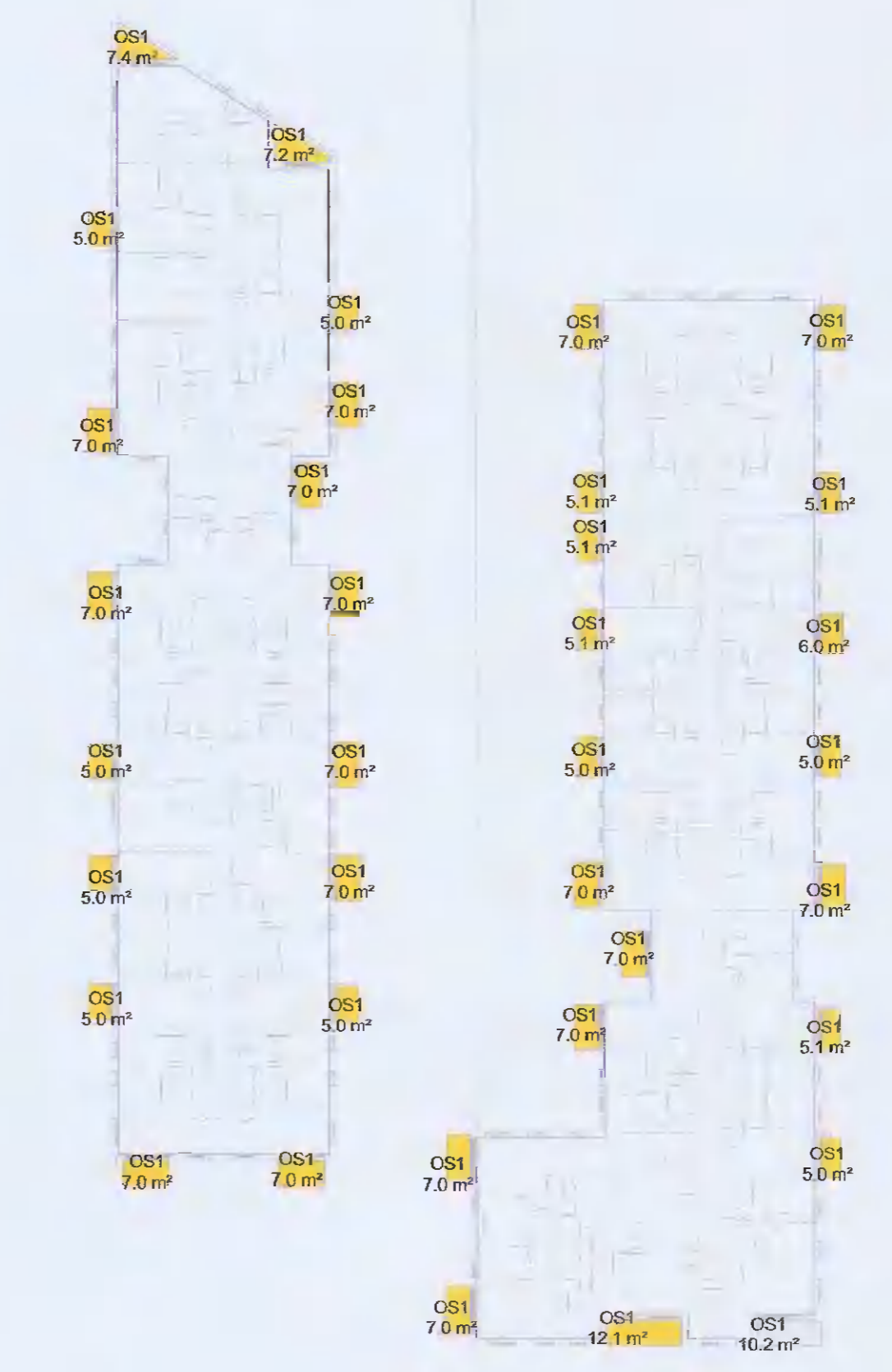
0 LEVEL 00 OPEN SPACE
1 : 500



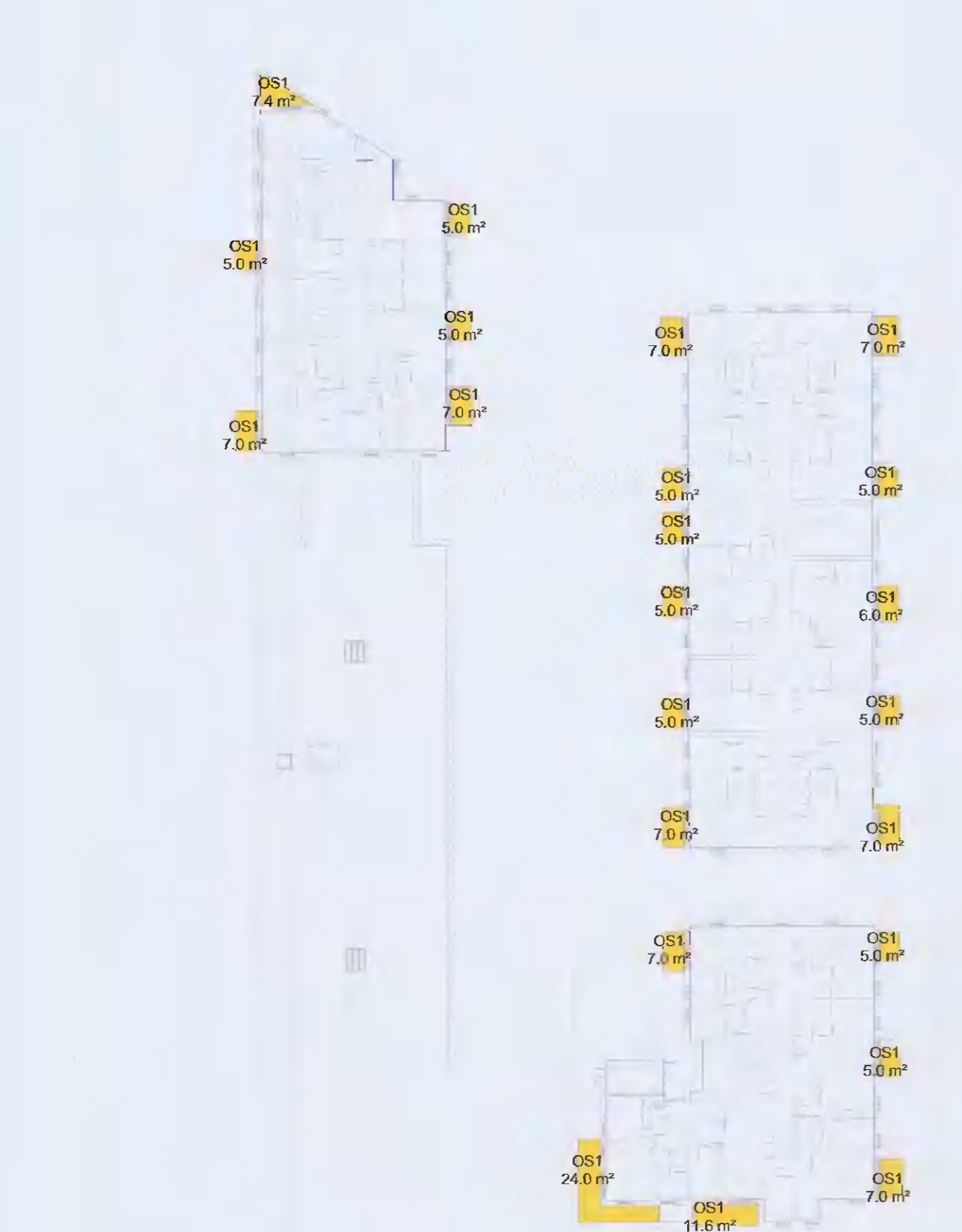
1 LEVEL 01 OPEN SPACE
1 : 500



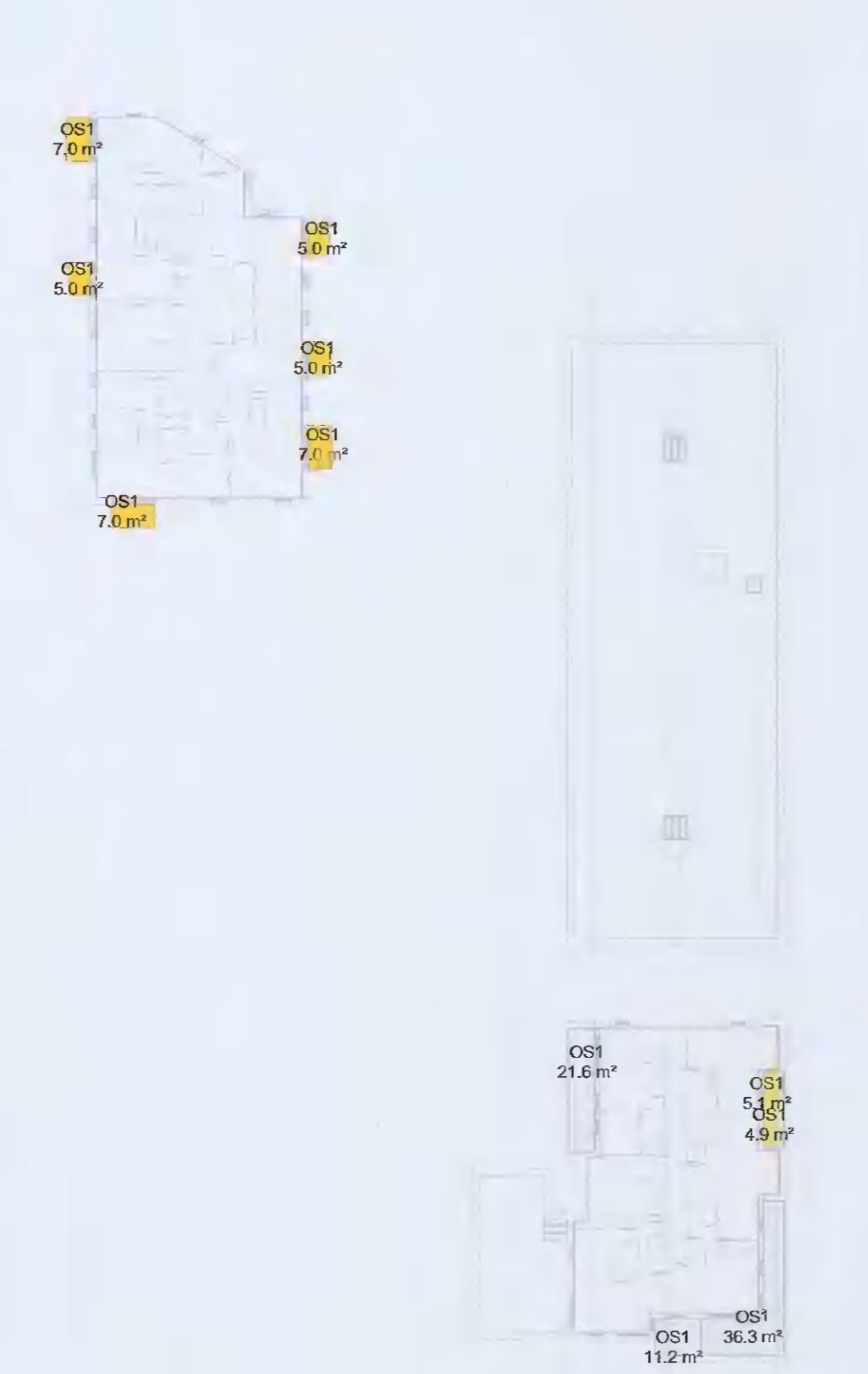
2 LEVEL 02 OPEN SPACE
1 : 500



3 LEVEL 03 OPEN SPACE
1 : 500



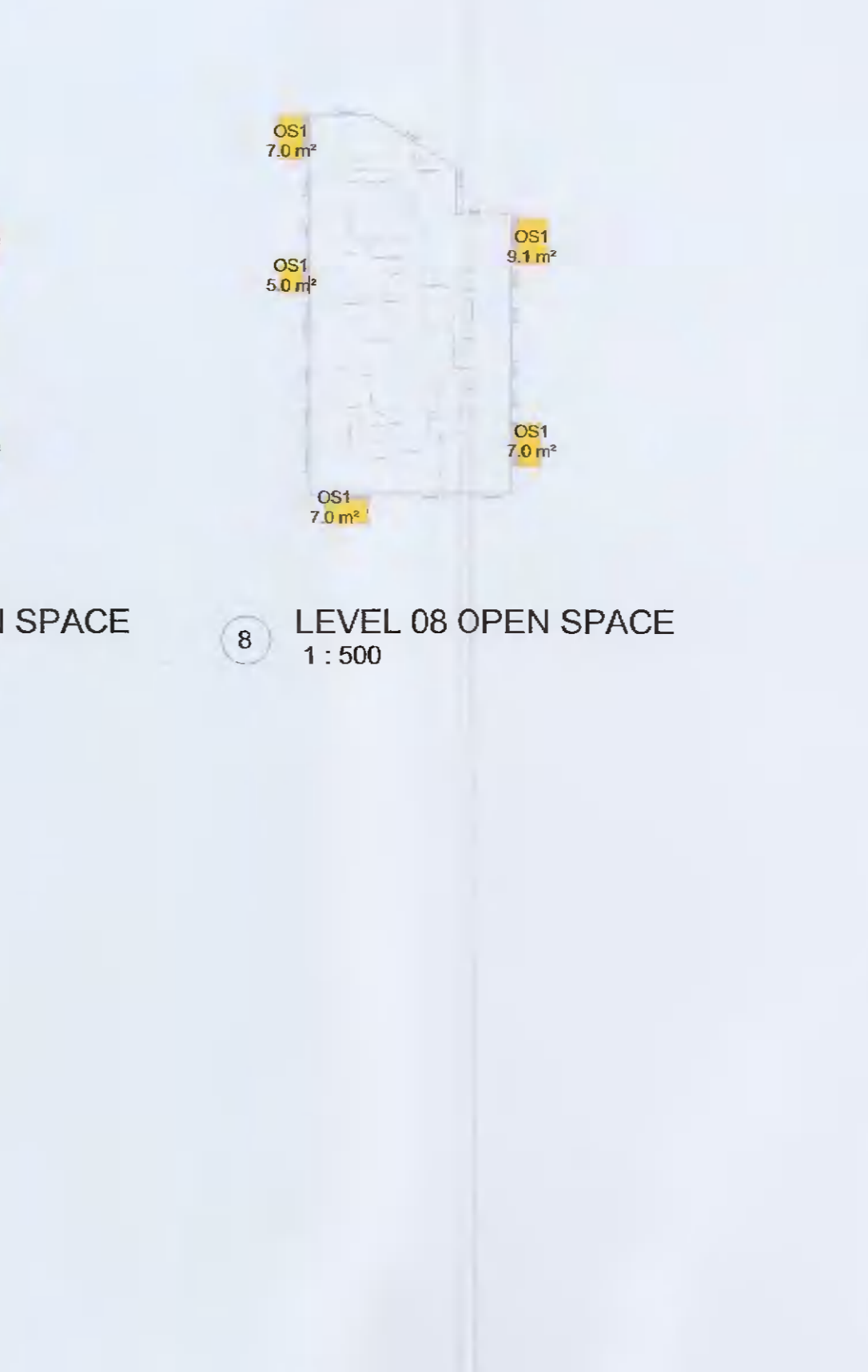
4 LEVEL 04 OPEN SPACE
1 : 500



5 LEVEL 05 OPEN SPACE
1 : 500



6 LEVEL 06 OPEN SPACE
1 : 500



7 LEVEL 07 OPEN SPACE
1 : 500

PROJ	11/10/2021	ISSUED FOR PLANNING APPROVAL	RJ	SH
PROJ	13/04/2021	ISSUED FOR PLANNING APPROVAL	RJ	EA
REV	DATE	DESCRIPTION	CHK	DRN

STATUS CODE DESCRIPTION
ISSUED FOR PLANNING APPROVAL

CLIENT
QUINTAIN IRELAND LTD.

PROJECT
ADAMSTOWN STATION BLOCK G

DRAWING
OPEN SPACE SCHEDULE

PROJECT NUMBER
950749

DATE
13/04/21

SCALE@ A1:
1:500

DRAWN/CHECKED:
RJJ/DB

STATUS CODE: DRAWING NUMBER REVISION
A1 ADC-HUL-G-ZZ-DR-A-1950 P03

Henry J Lyons

Architecture + Interiors
henryjlyons.com

+353 1 838 3338
info@henryjlyons.com

51-54 Pearse Street
Dublin D02 K566