

Planning Pack Map




National Mapping Agency

CENTRE COORDINATES:
ITM 710679,726727

PUBLISHED: 21/10/2020
ORDER NO.: 50150296_1

MAP SERIES: 1:1,000
MAP SHEETS: 339078



COMPILED AND PUBLISHED BY:
Ordnance Survey Ireland,
Phoenix Park,
Dublin 8,
Ireland.

Unauthorised reproduction infringes Ordnance Survey Ireland and Government of Ireland copyright.

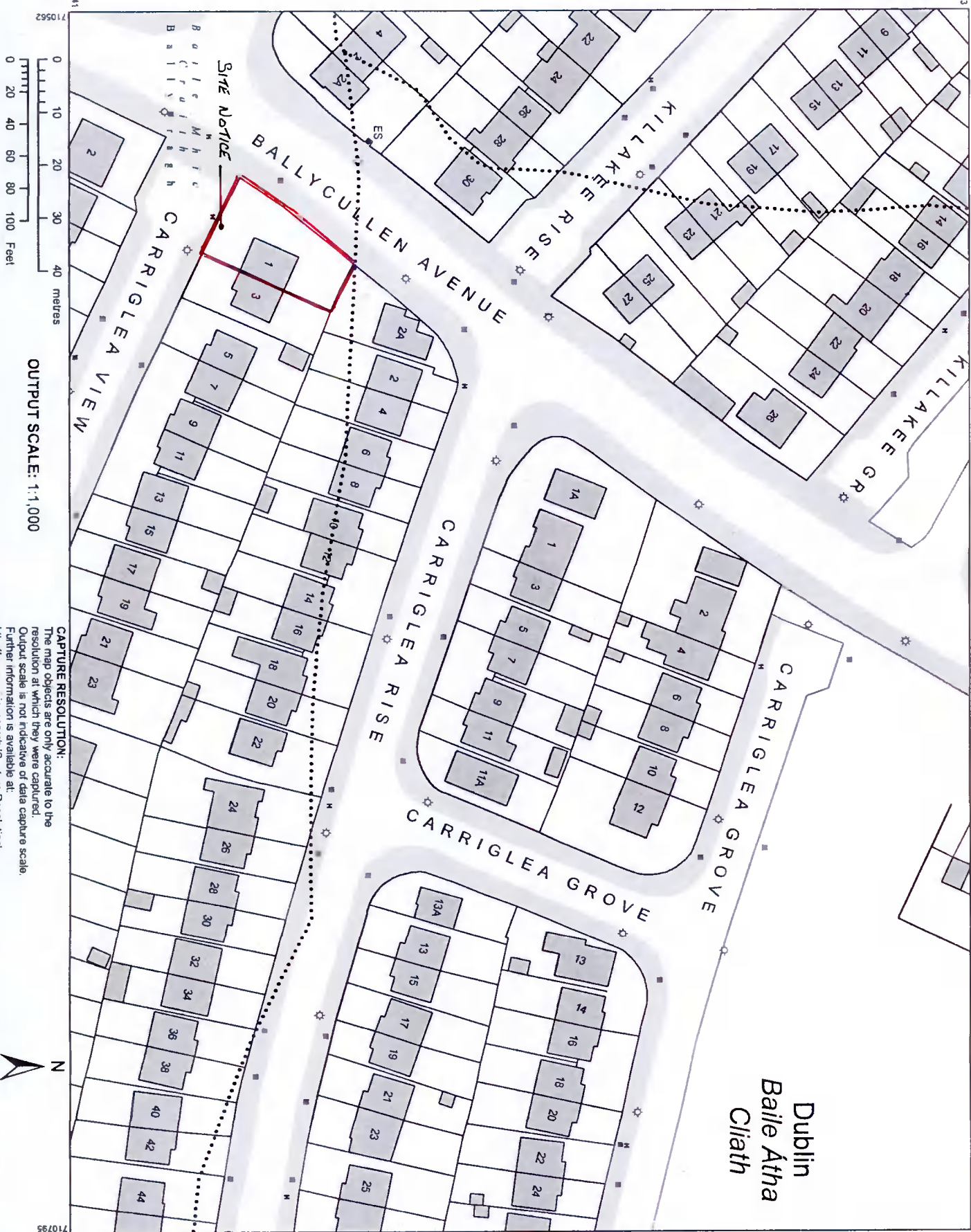
All rights reserved. No part of this publication may be copied, reproduced or transmitted in any form or by any means without the prior written permission of the copyright owners.

The representation on this map of a road, track or footpath is not evidence of the existence of a right of way.

Ordnance Survey maps never show legal property boundaries, nor do they show ownership of physical features.


© Surbhreacht Ordnáis Éireann, 2020
© Ordnance Survey Ireland, 2020
www.osi.ie/copyright

LEGEND:
<http://www.osi.ie>
search 'Large Scale Legend'



CAPTURE RESOLUTION:
The map objects are only accurate to the resolution at which they were captured. Output scale is not indicative of data capture scale. Further information is available at: <http://www.osi.ie/search/CaptureResolution>

OUTPUT SCALE: 1:1,000



726841

710562

726813

710795

726841

710795