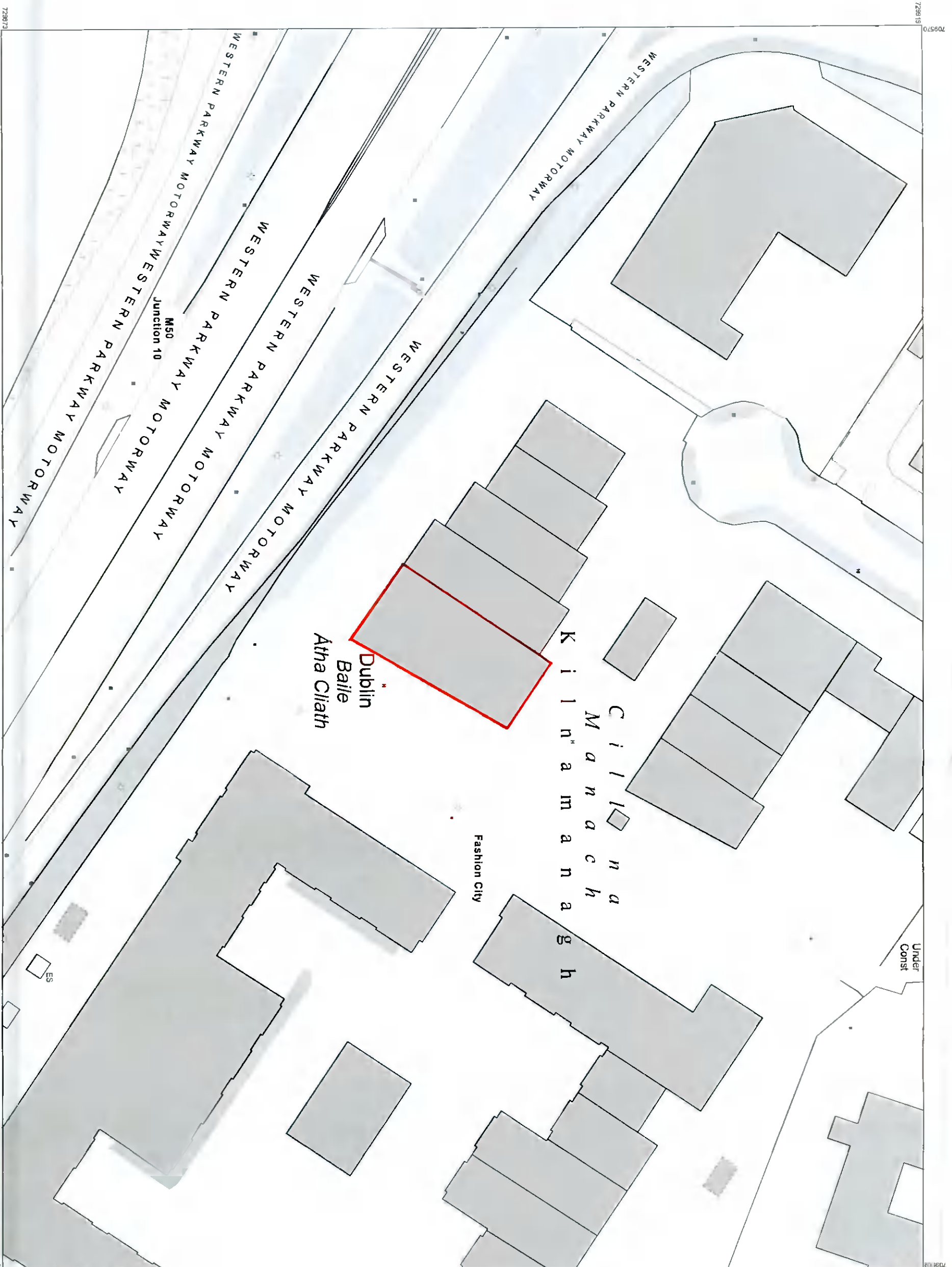


Planning Pack Map



CENTRE COORDINATES:
ITM 709736, 729796

PUBLISHED: 13/10/2021
ORDER NO.: 5026484_1

MAP SERIES: 1:1,000
MAP SHEETS: 3327-18

COMPILED AND PUBLISHED BY:
Ordnance Survey Ireland,
Phoenix Park,
Dublin 8,
Ireland.

Unauthorised reproduction
infringes Ordnance Survey Ireland
and Government of Ireland
copyright.

All rights reserved.
No part of this publication may
be copied, reproduced
or transmitted in any form
or by any means without the prior
written permission of
the copyright owners

The representation on this map
of a road, track or footpath
is not evidence of the existence
of a right of way.

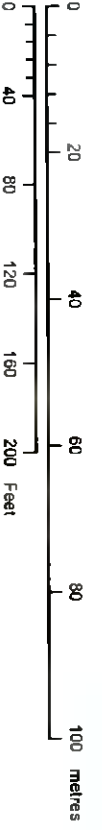
Ordnance Survey maps
never show legal property
boundaries, nor do they
show ownership of
physical features.

©Suirbhreacht Ordánais Éireann, 2021
©Ordnance Survey Ireland, 2021
www.osi.ie/copyright

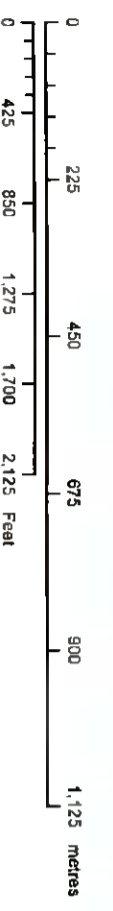
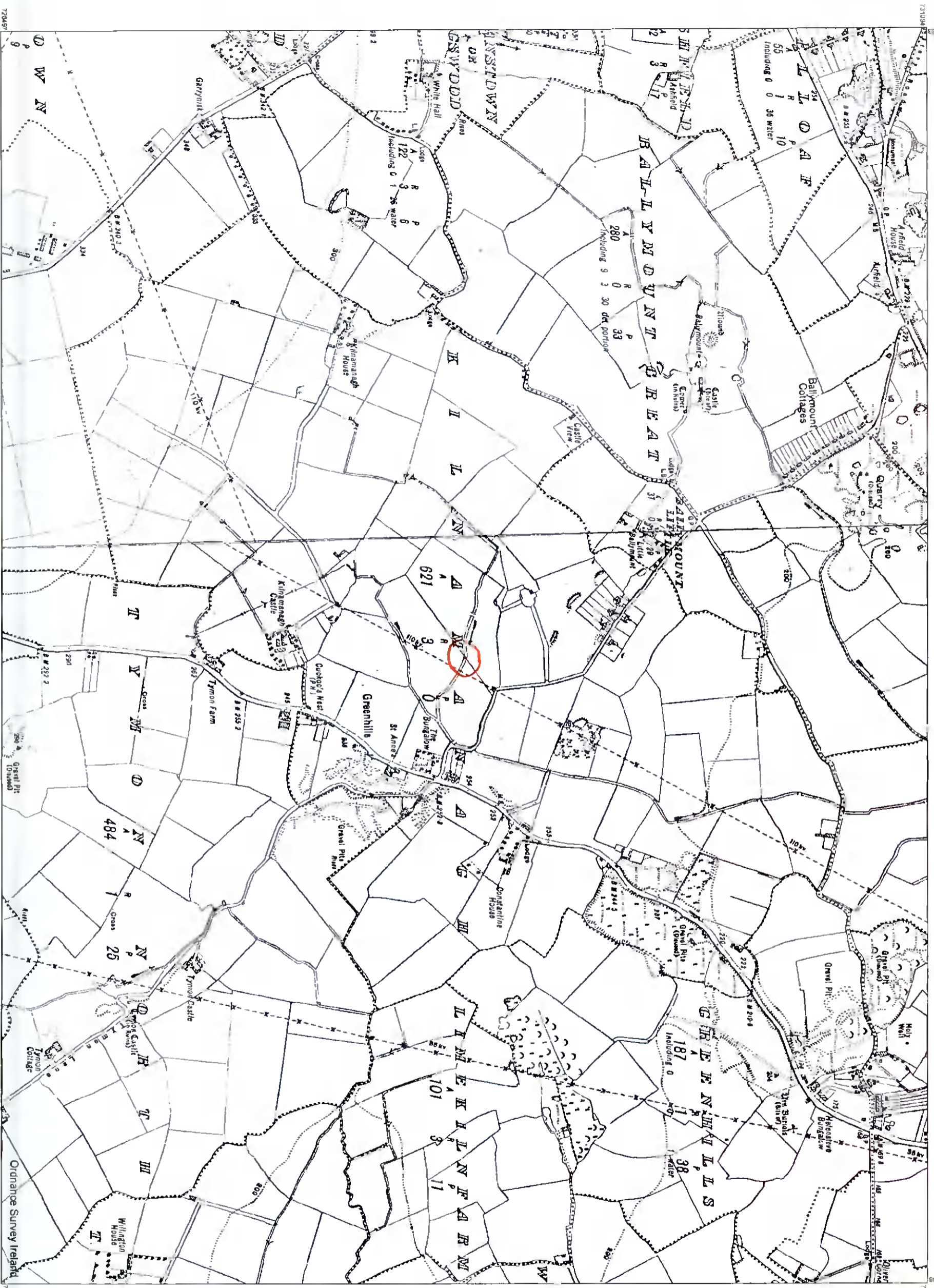
LEGEND:
<http://www.osi.ie>,
search 'Large Scale Legend'

CAPTURE RESOLUTION:
The map objects are only accurate to the
resolution at which they were captured.
Output scale is not indicative of data capture scale
Further information is available at
[http://www.osi.ie/search/Capture Resolution](http://www.osi.ie/search/Capture%20Resolution)

OUTPUT SCALE: 1:1,000



Site Location Map



OUTPUT SCALE: 1:10,560

CAPTURE RESOLUTION:
The map objects are only accurate to the resolution at which they were captured. Output scale is not indicative of data capture scale. Further information is available at <http://www.os.ie>, search 'Capture Resolution'



CENTRE COORDINATES:
ITM 709736 729796

PUBLISHED: 13/10/2021
ORDER NO.: 50226484_1

MAP SERIES: 6 Inch Raster
6 Inch Raster
MAP SHEETS: DN021
DN022

COMPILED AND PUBLISHED BY:
Ordnance Survey Ireland,
Phoenix Park
Dublin 8
Ireland.

Unauthorised reproduction infringes Ordnance Survey Ireland and Government of Ireland copyright.

All rights reserved
No part of this publication may be copied, reproduced or transmitted in any form or by any means without the prior written permission of the copyright owners.

The representation on this map of a road, track or footpath is not evidence of the existence of a right of way.

Ordnance Survey maps never show legal property boundaries, nor do they show ownership of physical features.

©Suirbhreacht Oidnais Éireann, 2021
©Ordnance Survey Ireland, 2021
www.osi.ie/copyright

LEGEND:
<http://www.osi.ie>,
search 'Large Scale Legend'