


NOTE: Refer to notes relevant to job stage
 DESIGN: All drawings are for discussion purposes only and are not to be used for any other purpose.
 PLANNING: All drawings are for planning purposes only and are not to be used for any other purpose. Any changes made to these drawings are subject to approval by the relevant planning authority. It should be noted that any changes at this stage can have planning implications. Figure dimensions only to be taken from this drawing.
 CONSTRUCTION: Drawings are to be checked on site by the contractor before work shall commence. The engineer's consent is to be obtained in the event of any emergency. Figure dimensions only to be taken from this drawing.
 NOTE: This drawing is the property of Clarke & Co. and shall not be used, reproduced or disclosed to anyone without prior written permission of Clarke & Co. and shall be returned upon request.
 DOCUMENT CONTROL
 OFFICE USE ONLY | DATE: 06-09-2021 | REV: 01



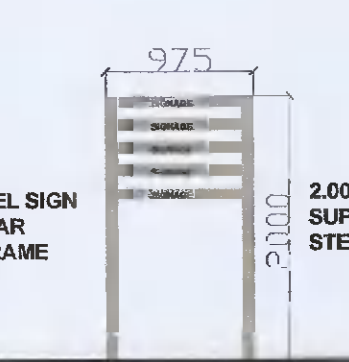
SIGN No.1
Scale 1:50



SIGN No.2
Scale 1:50



SIGN No.3
Scale 1:50



SIGN No.4
Scale 1:50



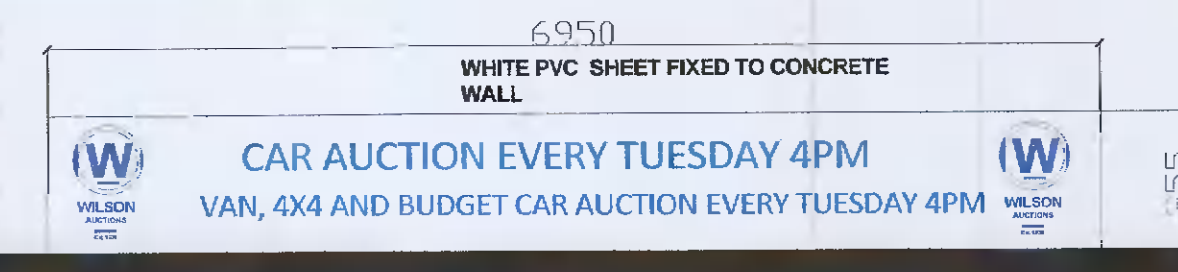
SIGN No.05
Scale 1:50



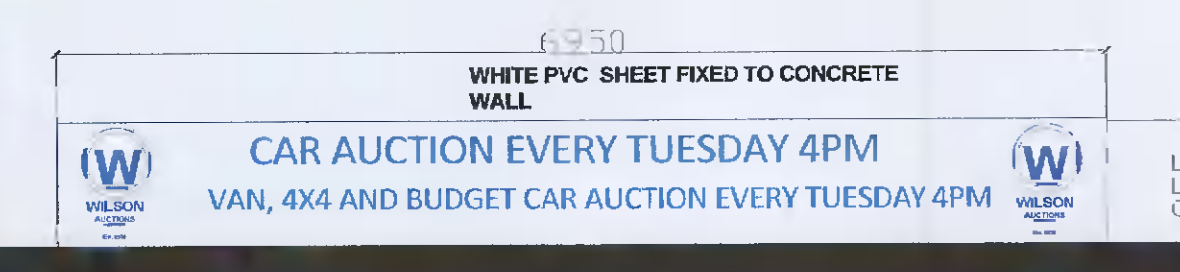
SIGN No.06
Scale 1:50




SIGN No.07
Scale 1:50




SIGN No.08
Scale 1:50



SIGN No.09
Scale 1:50



SIGN No.10
Scale 1:50



SIGN No.11
NTS



SIGN No.12
Scale 1:50



SIGN No.13
NTS



SIGN No.14
SCALE 1:50

DRAWING TO BE READ IN CONJUNCTION WITH DWG. NO.4996-02-P1000 SITEPLAN - SIGNAGE

REV01: SIGNAGE CHANGES

clarke engineers architects

CLIENT: RGR HOLDINGS LIMITED
GREEN ISLE ROAD, COARKAGH, DUBLIN 22

PROJECT: RGR HOLDINGS LIMITED
GREEN ISLE ROAD, COARKAGH, DUBLIN 22

DRAWING: EXISTING SIGNAGE
SHEET No.2 OF 2

DRAWN BY: PS
CHECKED BY: RC
DATE: 06-09-2021
SCALE: 1/500

REV: 01 LAYOUT DRAWING NO: 4996-02-P1001 STATUS: FURTHER-INFOATION

Clarke & Co.
Highland View Tce
Fairgreen
Naas
Co. Kildare
Republic of Ireland
t: +353 45 866448
e: admin@clarkeco.ie
w: www.clarkeco.ie