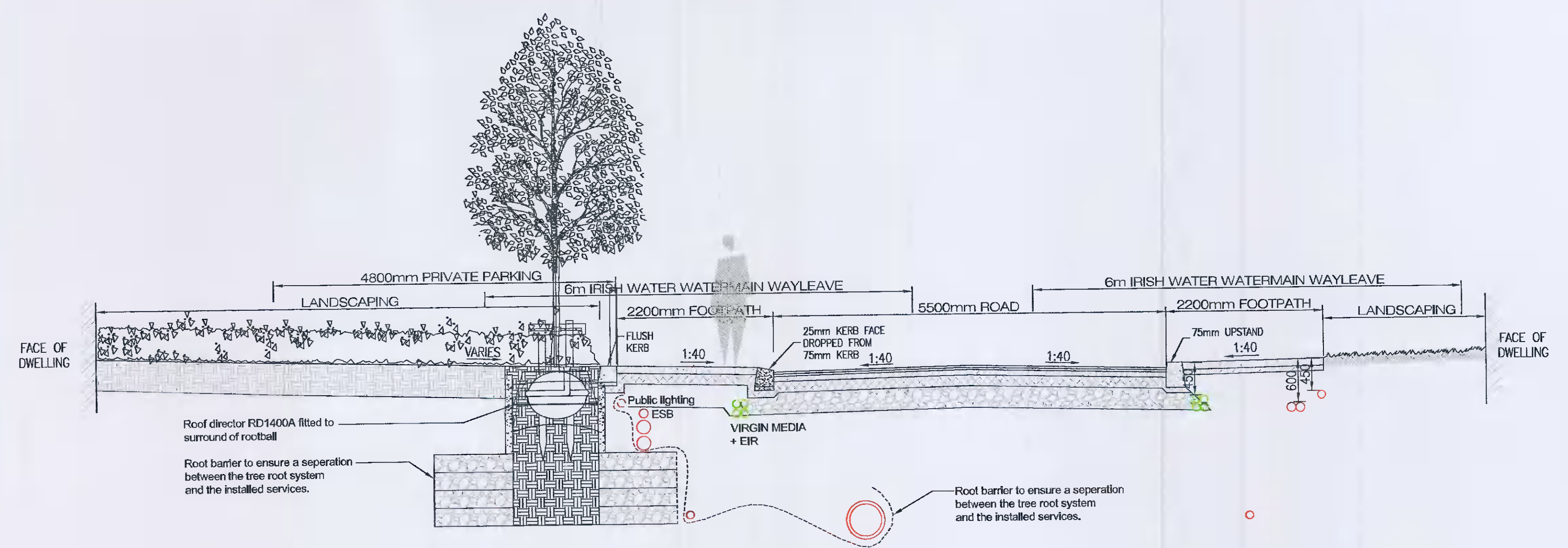
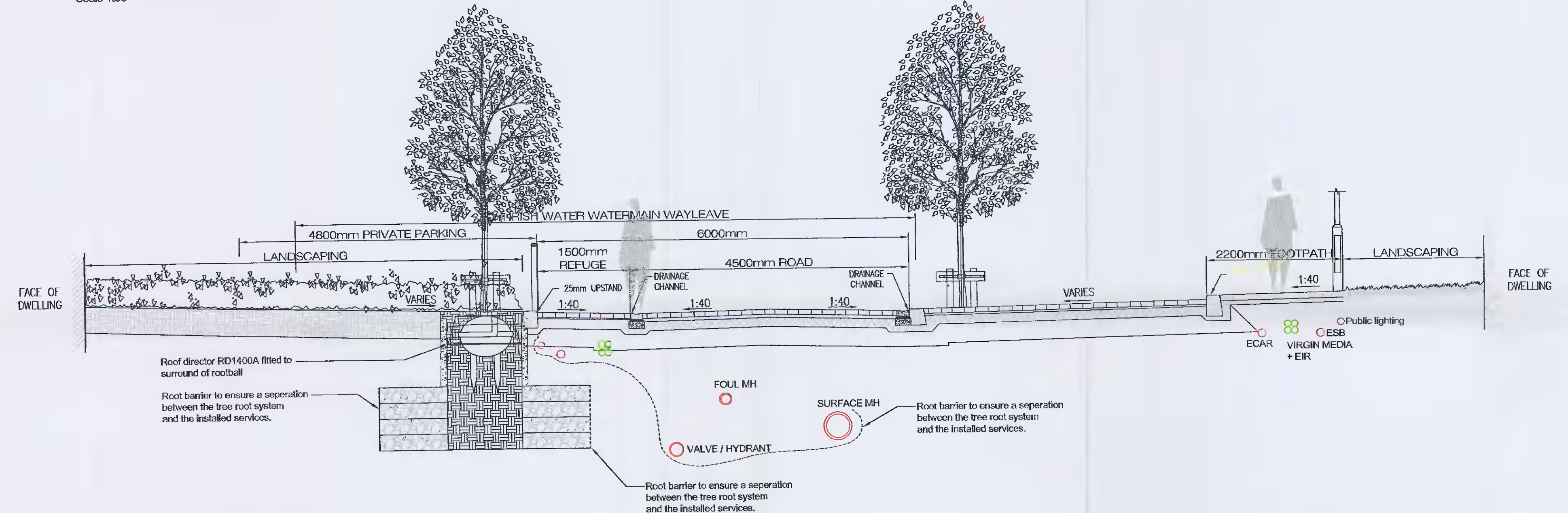


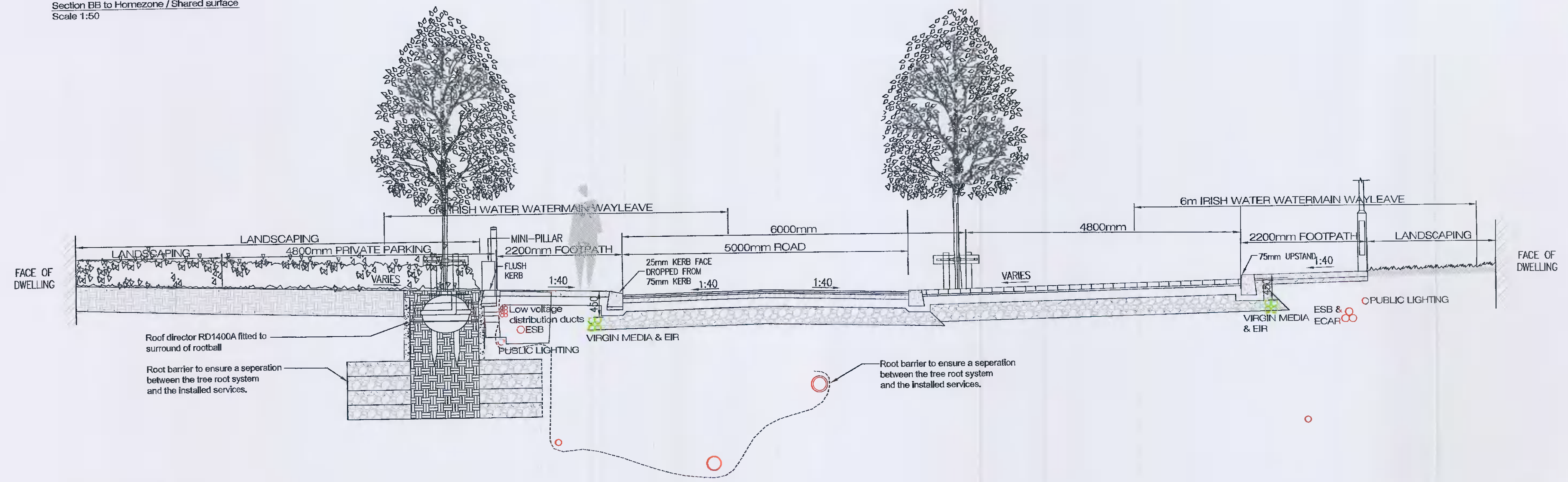
ReRoot Barrier
Schematic of service area being wrapped with rootbarrier to protect the area from potential tree root growth.



Section AA to Side streets
Scale 1:50



Section BB to Homezone / Shared surface
Scale 1:50



Section CC to Back streets
Scale 1:50



ReRoot Barrier
Guides roots away from services and prevents pavement 'root heave'
Provides a clear separation between the rooting area of the trees and the service area beneath the road and pathways.



Rev.	Date	Note

Project name: Aderrig Phase 2 Residential Development	Project number: 17-064
Drawing name: Hardworks Landscape, Tree Pit to edge of Public Pathway details	Drawing number: LD-02-FI

Drawing scale @ A1: 1:50	Drawn by: d+ot	Checked by: ld
Status: Additional Information	date: 08.09.2021	

Contact details: Linda Doyle (Director) mobile: 087 267 4196 e-mail: linda@doyle-otroithigh.com Daire O'Troithigh (Director) mobile: 086 300 3490 e-mail: daire@doyle-otroithigh.com	Office address: Perronree House, 28-32 Upper Pembroke St, Dublin 2.
--	--