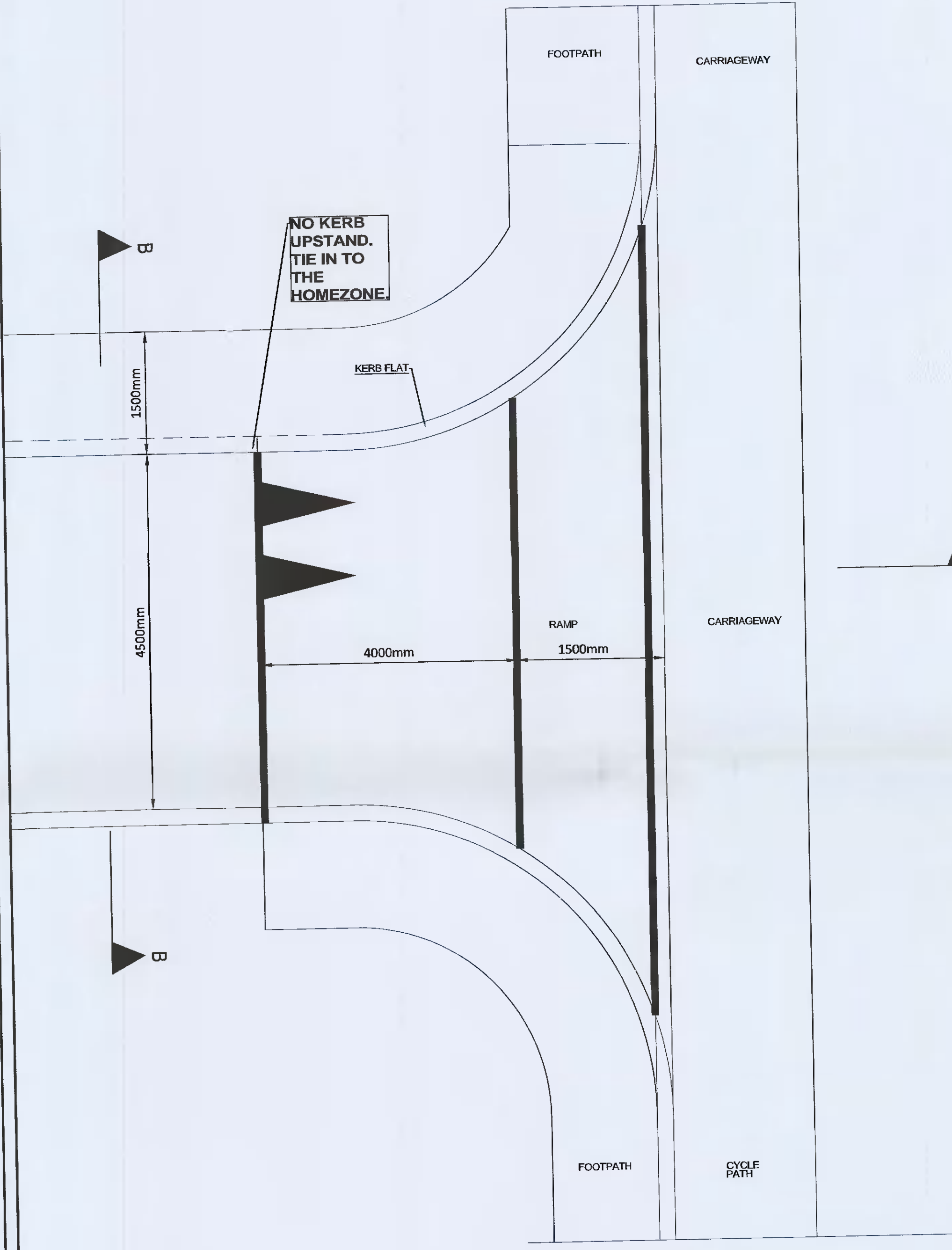
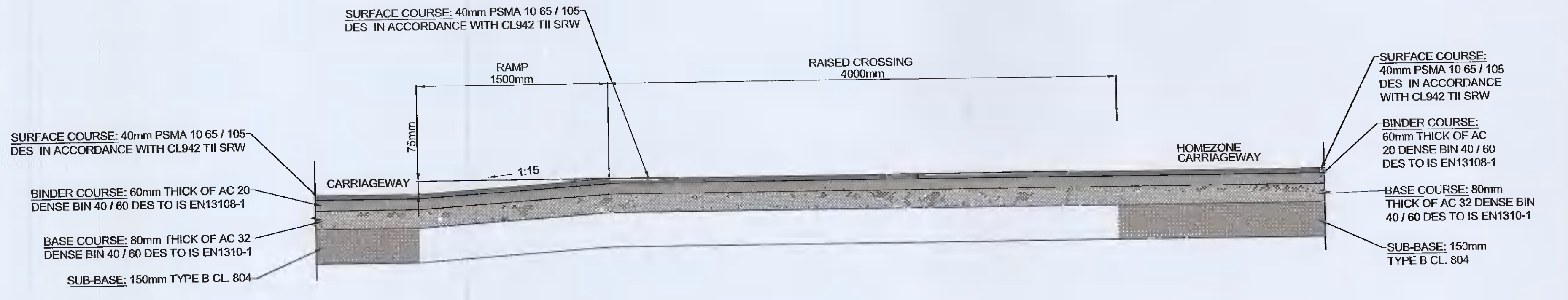


100
0 10
A1


DO NOT SCALE



**TYPICAL RAISED CROSSING
PLAN VIEW
SCALE: 1:50 @ A1, 1:100 @ A3**



**TYPICAL RAISED CROSSING
SECTION A-A
SCALE: 1:25 @ A1, 1:50 @ A3**



**TYPICAL RAISED CROSSING
SECTION B-B
SCALE: 1:25 @ A1, 1:50 @ A3**

File: 5150924_HTR_06_DR_0116.dwg
Date: Sep 23, 2021 - 4:00pm
Plotted by: Moryphonster

© ORDNANCE SURVEY IRELAND LICENSE No. AR 0082521.
ORDNANCE SURVEY IRELAND & GOVERNMENT OF IRELAND

Rev	Description	By	Date	Chk'd	Auth
-	FOR INFORMATION	AK	23.09.21	PF	PF

ATKINS
Member of the SNC-Lavalin Group

Atkins House, 150-155 Airside Business Park, Swords, Co. Dublin
Tel (+353) 01 810 8000 Fax (+353) 01 810 8001

Unit 2B, 2200 Cork Airport Business Park, Cork
Tel (+353) 021 428 0800 Fax (+353) 021 429 0360

1st Floor Technology House Parkmore Technology Park, Galway
Tel (+353) 091 786 050 Fax (+353) 091 779 830

Client: **QUINTAIN DEVELOPMENTS IRELAND LTD**

Project: **ADERRIG PHASE 2**

Purpose		Title	
AS SHOWN		TYPICAL CROSS SECTION	
Original Scale	Design/Drawn	Checked	Authorised
AS SHOWN	AK	PF	PF
Date	Date	Date	Date
23.09.21	23.09.21	23.09.21	23.09.21
Status	Drawing Number	Rev	
I	5150924 / HTR / 06 / DR / 0116	I	