


Planning Pack Map

CENTRE COORDINATES:
ITM 708138.726671

PUBLISHED: 26/07/2021
ORDER NO.: 50209358_1

MAP SERIES: 1:1,000
MAP SHEETS: 1:1,000



COMPILED AND PUBLISHED BY:
Ordnance Survey Ireland,
Phoenix Park,
Dublin 8,
Ireland.

Unauthorised reproduction
infringes Ordnance Survey Ireland
and Government of Ireland
copyright.

All rights reserved.
No part of this publication may
be copied, reproduced
or transmitted in any form
or by any means without the prior
written permission of
the copyright owners.

The representation on this map
of a road, track or footpath
is not evidence of the existence
of a right of way.

Ordnance Survey maps
never show legal property
boundaries, nor do they
show ownership of
physical features.

© Suirbhéireacht Ordnáis Éireann,
2021
© Ordnance Survey Ireland, 2021
<http://www.osi.ie/copyright>

LEGEND:
<http://www.osi.ie>
search 'Large Scale Legend'

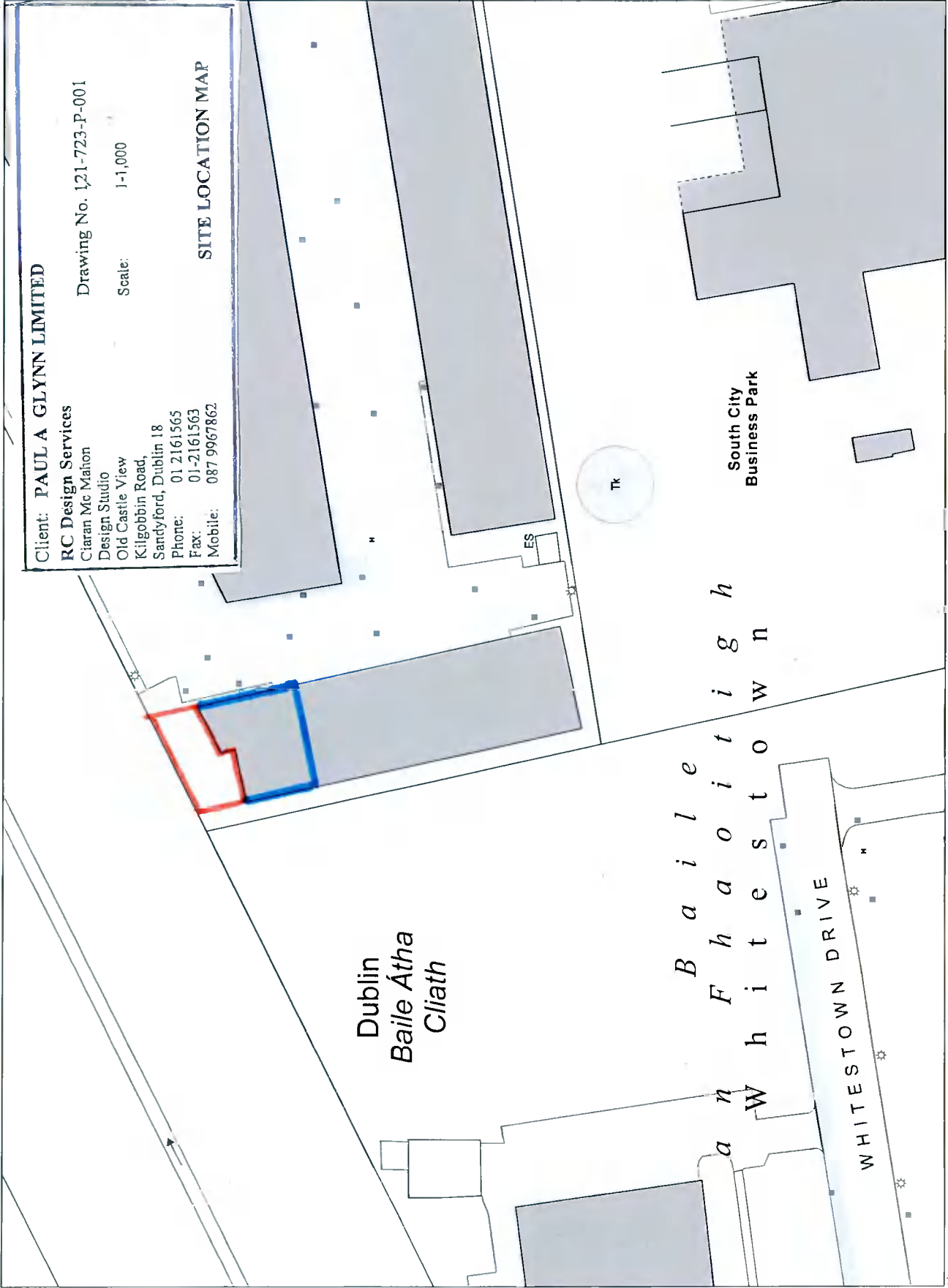
Client: PAUL A GLYNN LIMITED

RC Design Services
Ciaran Mc Mahon
Design Studio
Old Castle View
Kilgobbin Road,
Sandyford, Dublin 18
Phone: 01 2161565
Fax: 01-2161563
Mobile: 087 9967862

Drawing No. 121-723-P-001

Scale: 1:1,000

SITE LOCATION MAP

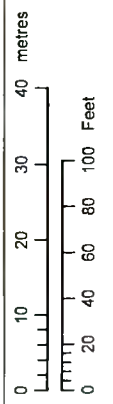


Tk

South City
Business Park

Dublin
Baile Átha
Cliath

B a i l e
F h a o i t i g h
a n
W h i t e s t o w n
D R I V E



OUTPUT SCALE: 1:1,000

CAPTURE RESOLUTION:
The map objects are only accurate to the
resolution at which they were captured.
Output scale is not indicative of data capture scale.
Further information is available at:
<http://www.osi.ie>; search 'Capture Resolution'

726585

708254

726585

708021

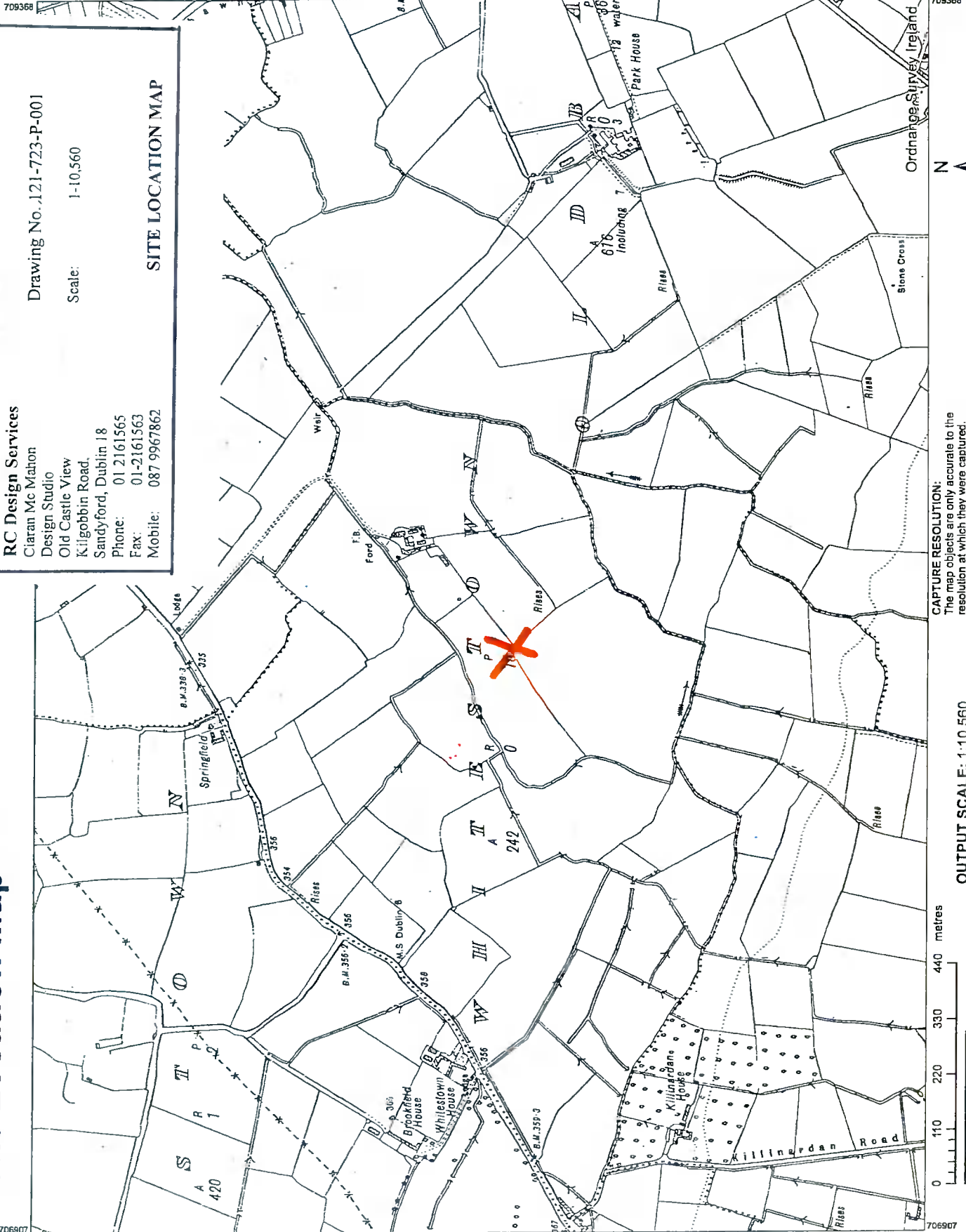
Site Location Map

Client: **PAULA GLYNN LIMITED**
RC Design Services
 Ciaran Mc Mahon
 Design Studio
 Old Castle View
 Kiltigobbin Road,
 Sandyford, Dublin 18
 Phone: 01 2161565
 Fax: 01-2161563
 Mobile: 087 9967862

Drawing No. 121-723-P-001

Scale: 1:10,560

SITE LOCATION MAP



OUTPUT SCALE: 1:10,560

CAPTURE RESOLUTION:
 The map objects are only accurate to the resolution at which they were captured.
 Output scale is not indicative of data capture scale.
 Further information is available at:
<http://www.osi.ie>; search 'Capture Resolution'

CENTRE COORDINATES:
 ITM 708138,726671

PUBLISHED: 26/07/2021
ORDER NO.: 50209358_1

MAP SHEETS: 6 in 1
SNAP & REGISTER: DUBLIN 18



COMPILED & PUBLISHED BY:
 Ordnance Survey Ireland,
 Phoenix Park,
 Dublin 8,
 Ireland.

Unauthorised reproduction
 infringes Ordnance Survey Ireland
 and Government of Ireland
 copyright.

All rights reserved.
 No part of this publication may
 be copied, reproduced
 or transmitted in any form
 or by any means without the prior
 written permission of
 the copyright owners.

The representation on this map
 of a road, track or footpath
 is not evidence of the existence
 of a right of way.

Ordnance Survey maps
 never show legal property
 boundaries, nor do they
 show ownership of
 physical features.

© Suirbhéireacht Ordnánais Éireann,
 2021
 © Ordnance Survey Ireland, 2021
www.osi.ie/copyright

LEGEND:
<http://www.osi.ie>;
 search 'Large Scale Legend'



Site Notice
Location 2

Site Notice
Location 1