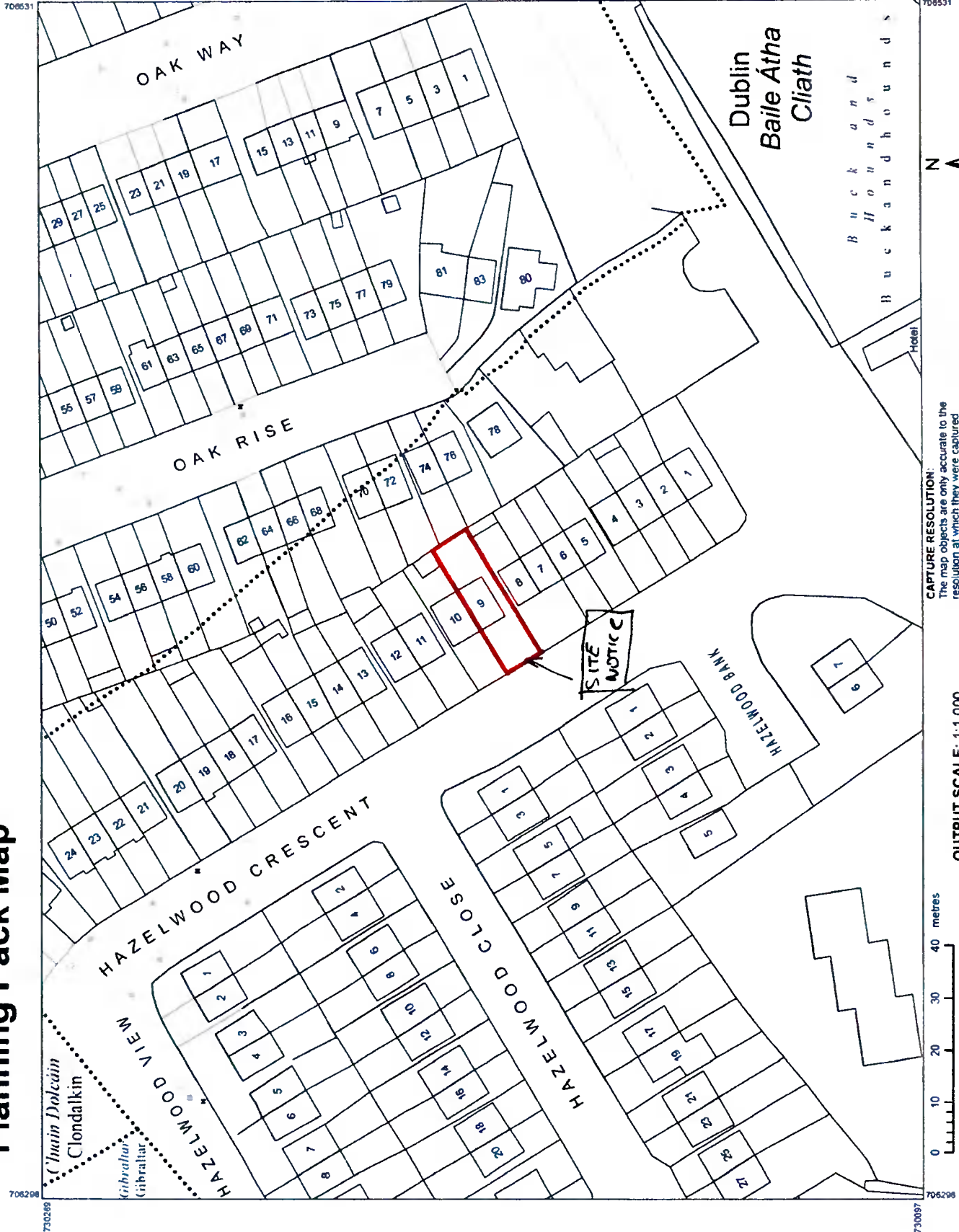


# Planning Pack Map



**CENTRE COORDINATES:**  
ITM 706415,730183

**ORDER NO.:**  
50205364\_1

**MAP SERIES:**  
1:1,000 3326-13  
1:1,000 3326-14  
1:2,500 3326-D

**COMPILED AND PUBLISHED BY:**  
Ordnance Survey Ireland,  
Phoenix Park,  
Dublin 8,  
Ireland.

Unauthorised reproduction  
infringes Ordnance Survey Ireland  
and Government of Ireland  
copyright.

All rights reserved.  
No part of this publication may  
be copied, reproduced  
or transmitted in any form  
or by any means without the prior  
written permission of  
the copyright owners.

The representation on this map  
of a road, track or footpath  
is not evidence of the existence  
of a right of way.

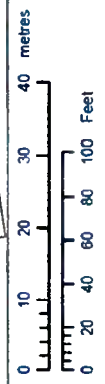
Ordnance Survey maps  
never show legal property  
boundaries, nor do they  
show ownership of  
physical features.

© Suirbhreacht Ordánais Éireann,  
2021  
© Ordnance Survey Ireland, 2021  
[www.osi.ie/copyright](http://www.osi.ie/copyright)

**LEGEND:**  
<http://www.osi.ie>,  
search 'Large Scale Legend'

**CAPTURE RESOLUTION:**  
The map objects are only accurate to the  
resolution at which they were captured.  
Output scale is not indicative of data capture scale.  
Further information is available at  
<http://www.osi.ie>, search 'Capture Resolution'

**OUTPUT SCALE: 1:1,000**



# Site Location Map



National Mapping Agency

**CENTRE COORDINATES:**  
ITM 706415,730183

**PUBLISHED:** 07/07/2021  
**ORDER NO.:** 50205364\_1

**MAP SERIES:** 6 Inch Raster  
**MAP SHEETS:** DN021

**COMPILED AND PUBLISHED BY:**  
Ordnance Survey Ireland,  
Phoenix Park,  
Dublin 8,  
Ireland.

Unauthorised reproduction  
infringes Ordnance Survey Ireland  
and Government of Ireland  
copyright

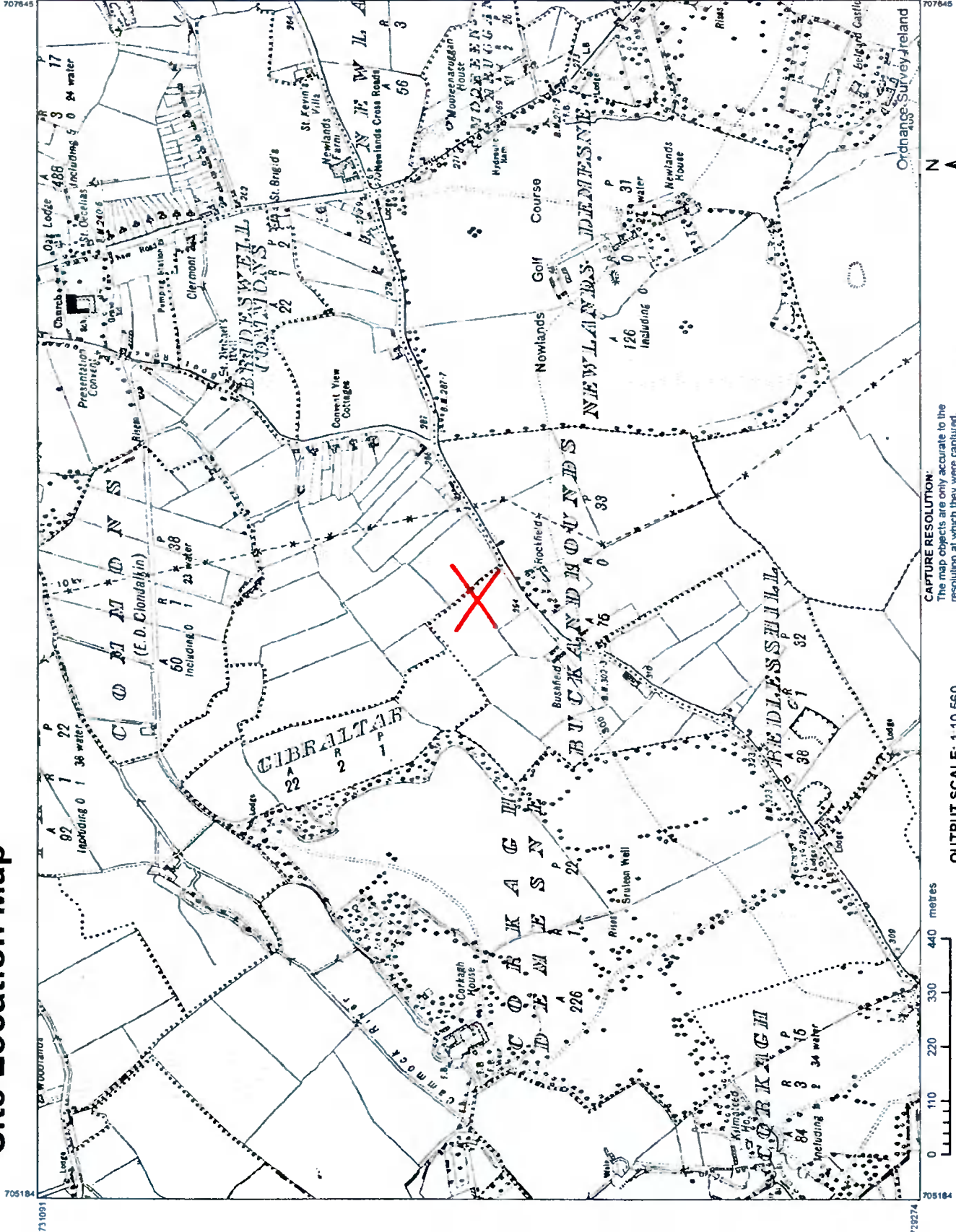
All rights reserved.  
No part of this publication may  
be copied, reproduced  
or transmitted in any form  
or by any means without the prior  
written permission of  
the copyright owners.

The representation on this map  
of a road, track or footpath  
is not evidence of the existence  
of a right of way.

Ordnance Survey maps  
never show legal property  
boundaries, nor do they  
show ownership of  
physical features.

© Surbhéireacht Ordánais Éireann,  
2021  
© Ordnance Survey Ireland, 2021  
[www.osi.ie/copyright](http://www.osi.ie/copyright)

**LEGEND:**  
<http://www.osi.ie>,  
search 'Large Scale Legend'



**CAPTURE RESOLUTION:**  
The map objects are only accurate to the  
resolution at which they were captured.  
Output scale is not indicative of data capture scale.  
Further information is available at  
<http://www.osi.ie>, search 'Capture Resolution'

**OUTPUT SCALE:** 1:10,560

