


Appendix B

Site Walkover



Dub15/Dub16

Geotechnical Site Walkover

Monday, 22nd December 2021


Prepared by Maria Noone

Attendees Marie Fleming, Elsie O’Gorman and Maria Noone

Site Overview



Legend
 Site Boundary



ARUP

10th Floor, 100
 100, 100, 100
 Dublin 1, D01 X088
 Ireland

Discipline	Lead	Start	End	Phase
Site Location	ARUP	2017-04-01	2017-04-01	Site Location

Project No: **DUB15 DUB16**

Site Name: **Site Location**

Class: **Confidential**

Scale: **1:25,000**
 Map No: **Z80503**
 Drawing Title: **Draft**
 Paper number:

1.1

Site Overview and locations of observations:

Summary of observations:

- Onsite services including drainage & temporary WC facilities;
- Stockpiles of construction and demolition waste materials;
- Original stream location;
- Drainage infrastructure;
- Sewage Treatment plant; and
- Surrounding landscape



On Site Services



Drain covers




Temporary foul services



Temporary foul services

Construction and Demolition stockpiles



Stockpiled C&D waste



Stockpiled C&D waste

Original Stream location



Original Stream Location before diversion



Original Stream Location before diversion



Original Stream Location before diversion



Original Stream Location before diversion

Drainage channel



Drainage channel



Drainage channel north of site including overspill channel



Drainage channel wall


Disused Sewage treatment plant




Disused Sewage tanks – infilled with ash



Disused sewage treatment plant outhouse



Disused sewage tank – not infilled



Area fenced off and heavily vegetated


Surrounding landscape



Landscape to the north of the sewage treatment plant



Discolouration in topsoil noted adjacent and south of treatment plant



Land south of sewage treatment plant - note discolouration



Ditch and stream located at western site boundary

Site Elevation:

- There is little elevation change across site.
- The most notable is between the sewage treatment plant area and the surrounding fields.

