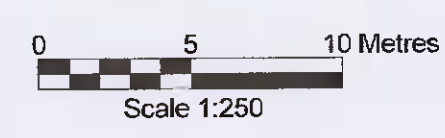
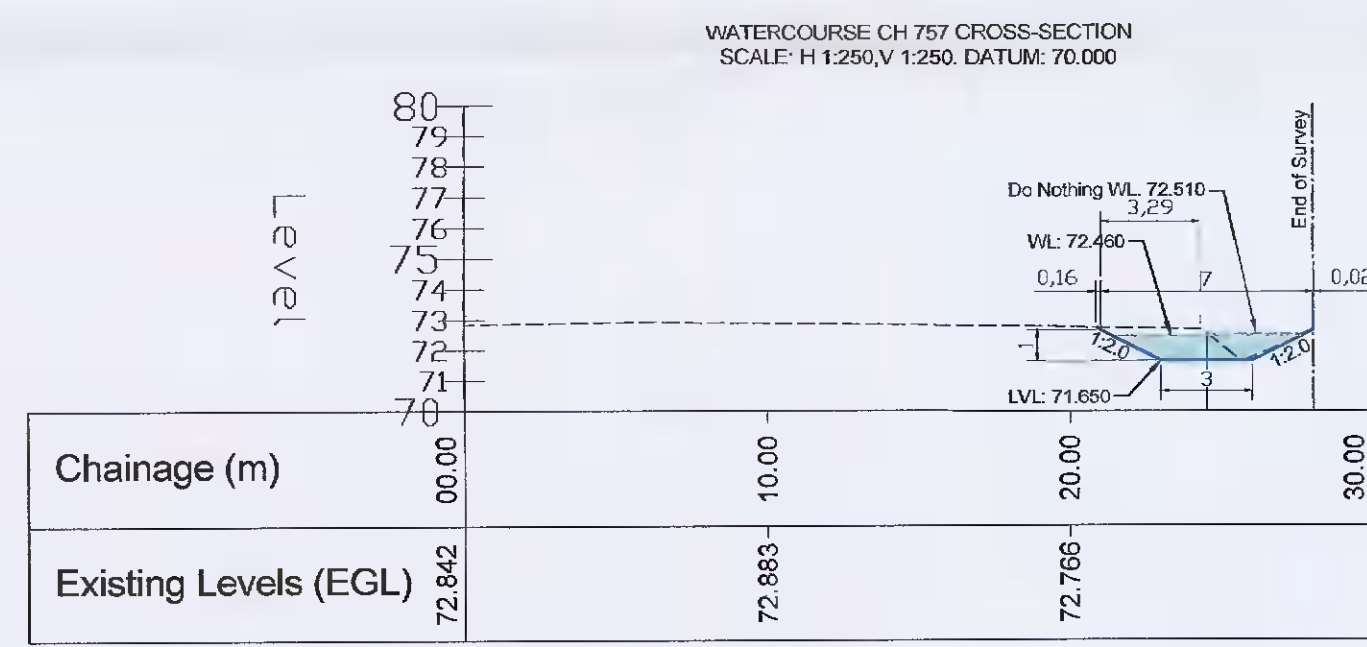
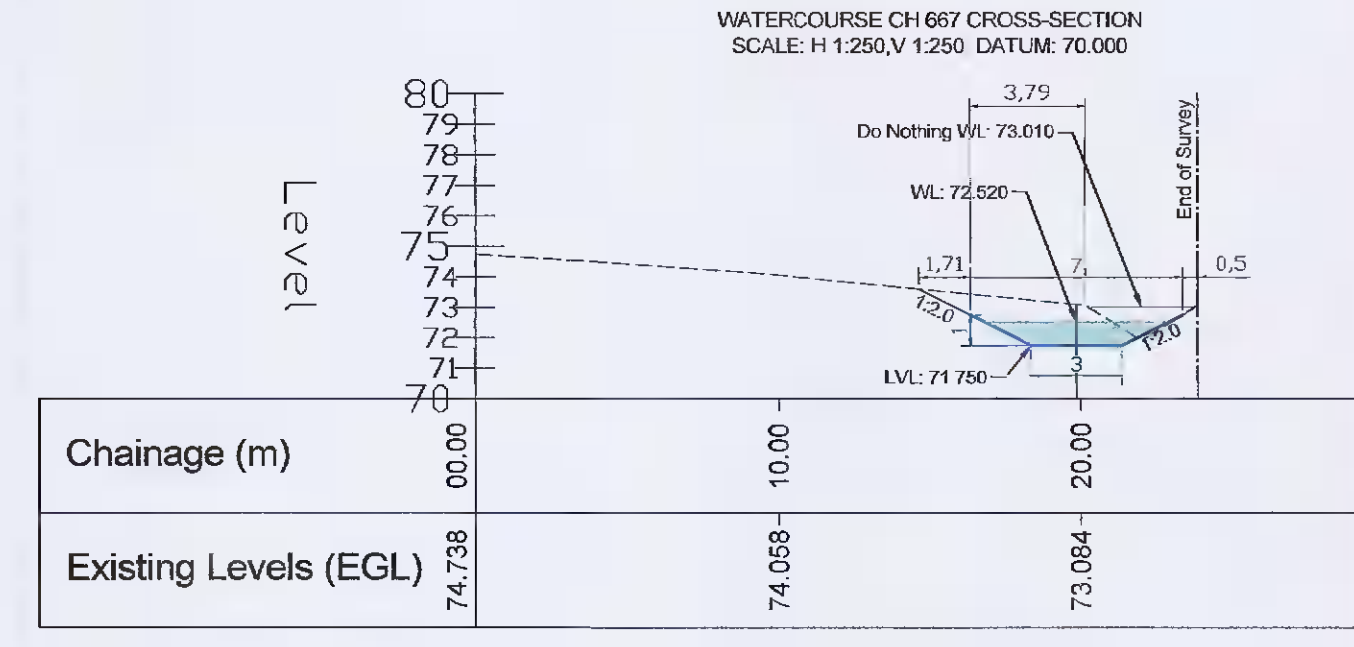
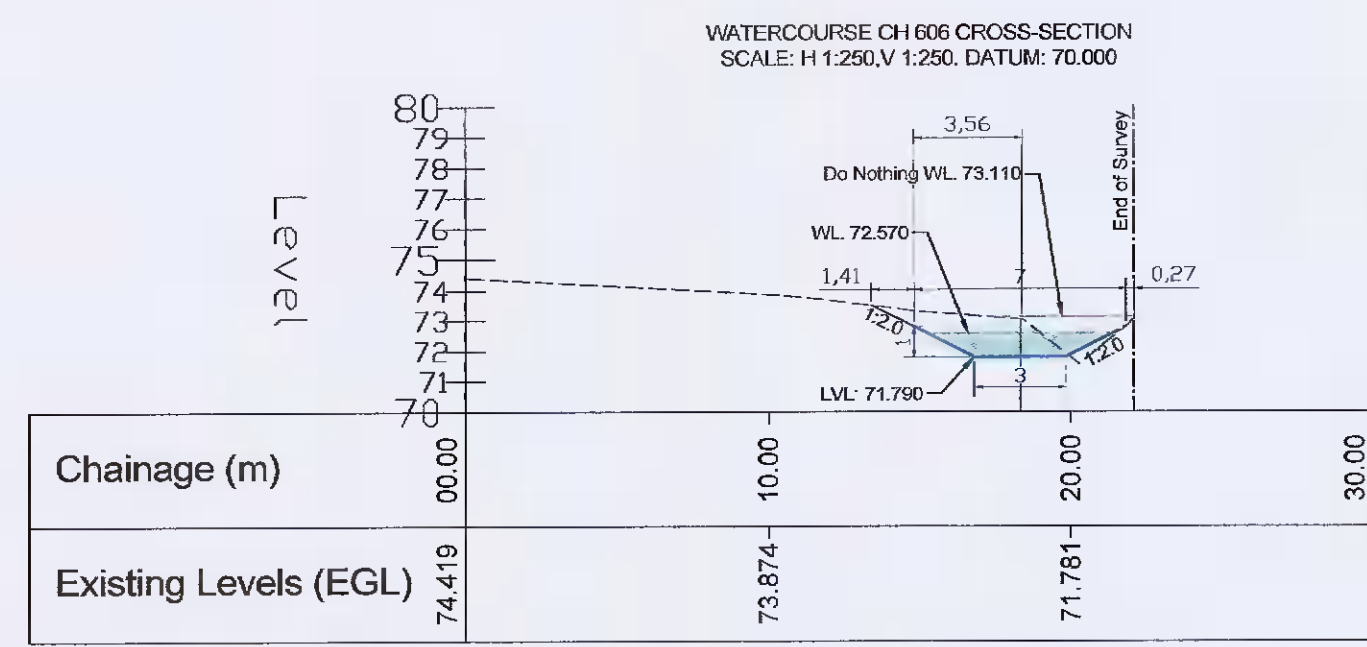
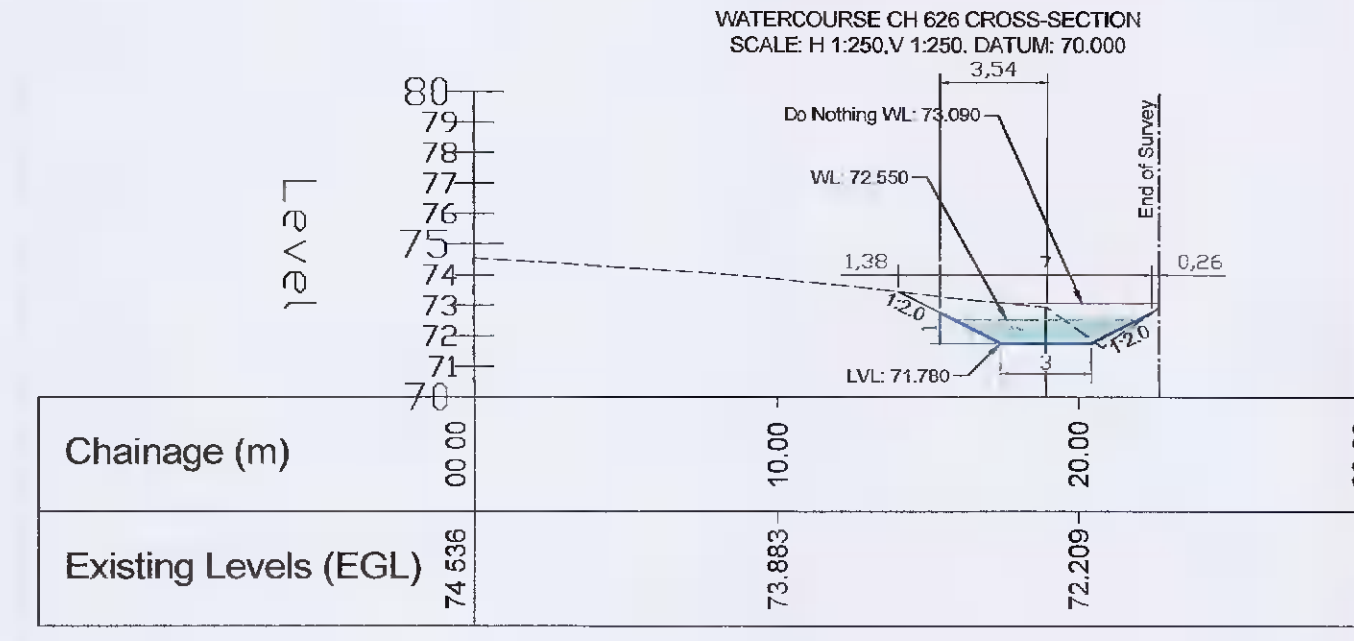


Notes:
1. For Plan view refer to drawings IE-DUBZZ-STE1-EO-ARP-DR-C-0106 and IE-DUBZZ-STE1-EO-ARP-DR-C-0107

- Legend:**
- Tree Canopy/Root Extent
 - Boundary Fence/Survey Extent
 - Existing Ground Level
 - Proposed Site Level
 - Watercourse Embankment
 - Watercourse Hydraulic Section
 - Water Level 100yr +CC
 - Water Level Do Nothing Scenario
 - Building Outline



| | | | | |
|---------------------|----------|----|------|------|
| C01 | 15/07/21 | DF | CDS | JMAC |
| Issued for Planning | | | | |
| Rev | Date | By | Chkd | Appd |

ARUP
Arup, 50 Ringsend Road
Dublin, D04 T8X0
www.arup.ie
Tel: +353(0)1 233 4465 Fax: +353(0)1 668 3169

Client
Digital Netherlands VIII B.V.
(Netherlands)

Project Title
INXN DUB15/16

Drawing Title
Proposed Watercourse Diversion
Layout
Cross Sections
Sheet 2 of 2

| | |
|-------------|--------------------------------|
| Scale at A1 | 1:250 |
| Role | Civil |
| Suitability | Planning |
| Arup Job No | 280503-00 |
| Name | IE-DUBZZ-STE1-EO-ARP-DR-C-0109 |
| Rev | C01 |