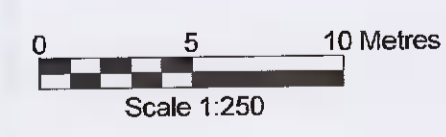
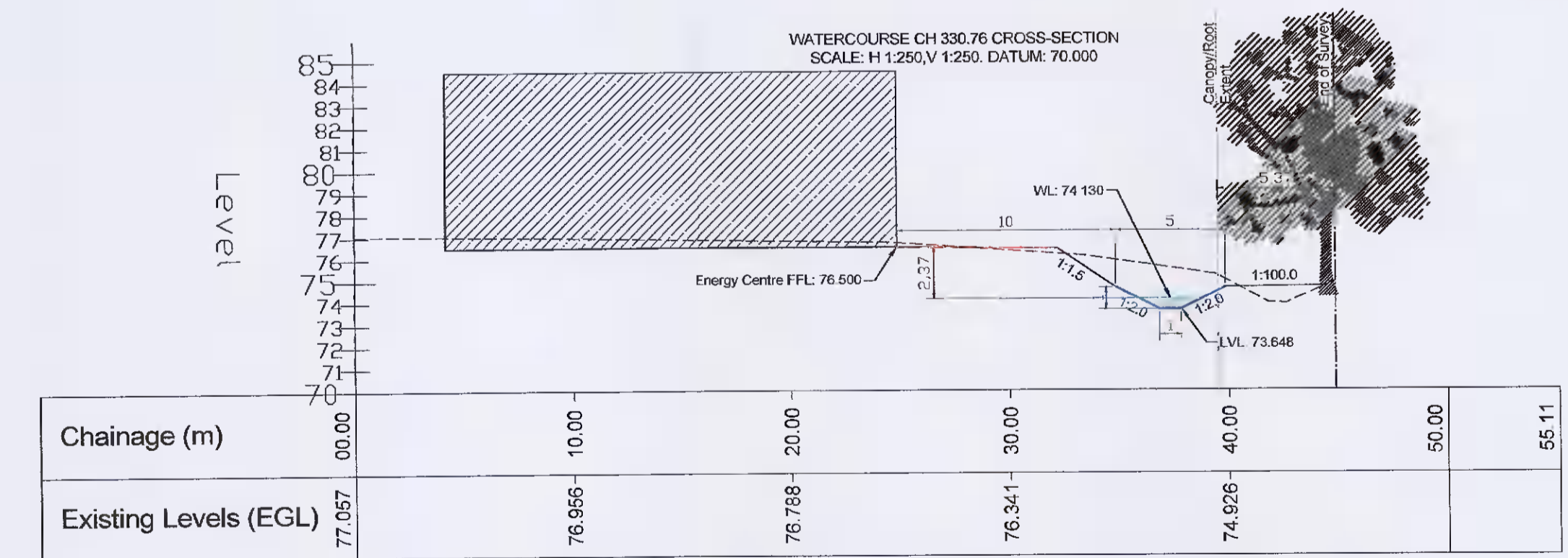
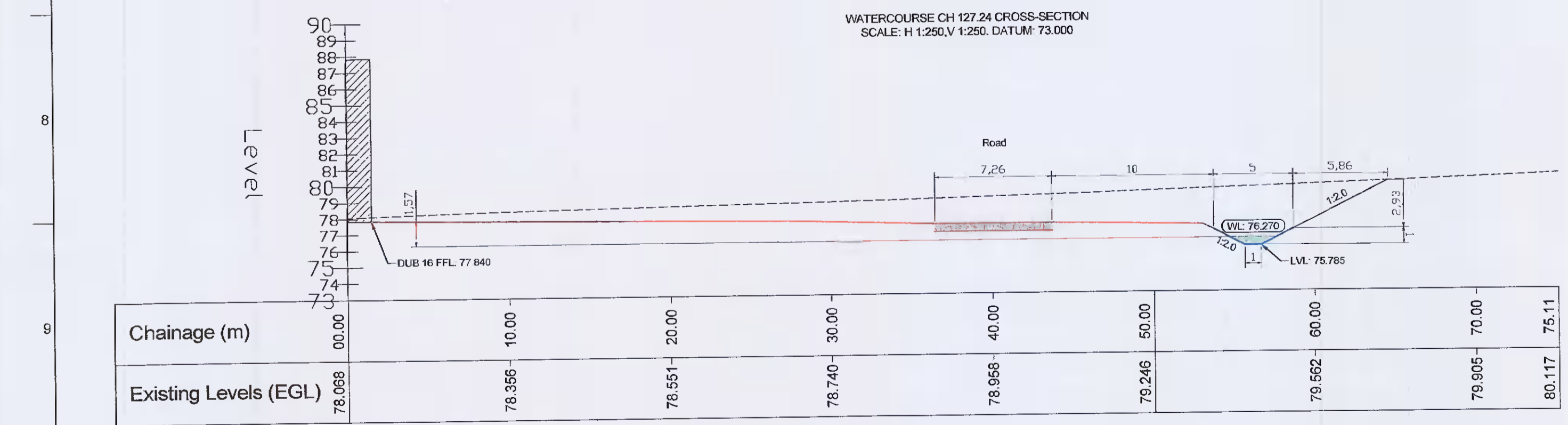
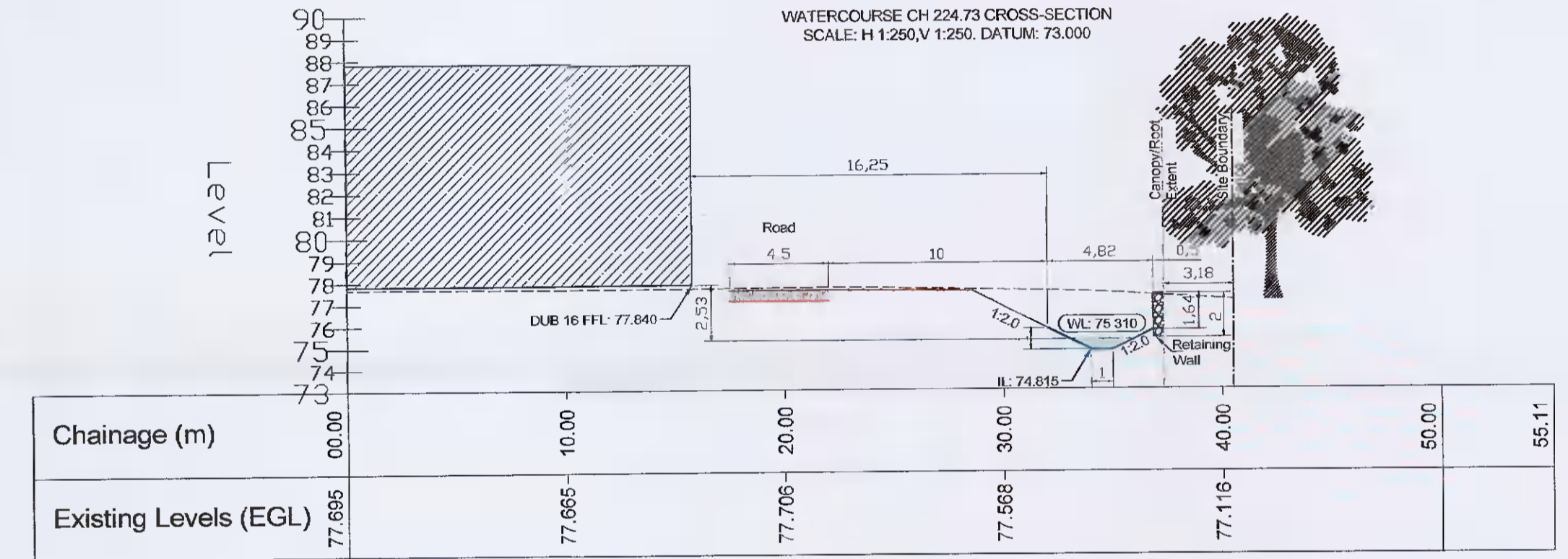
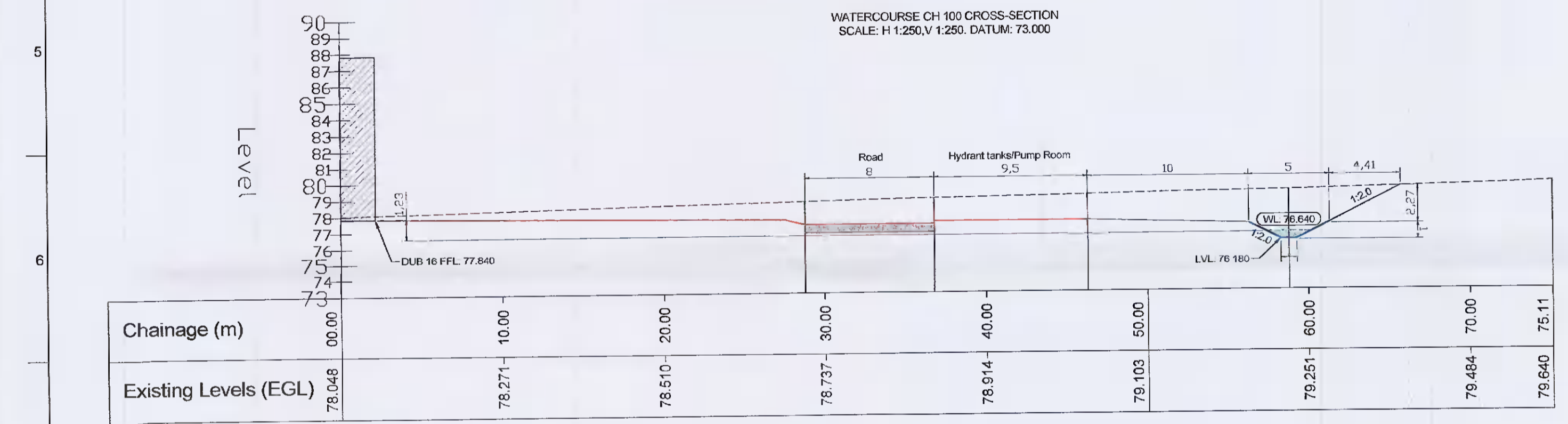
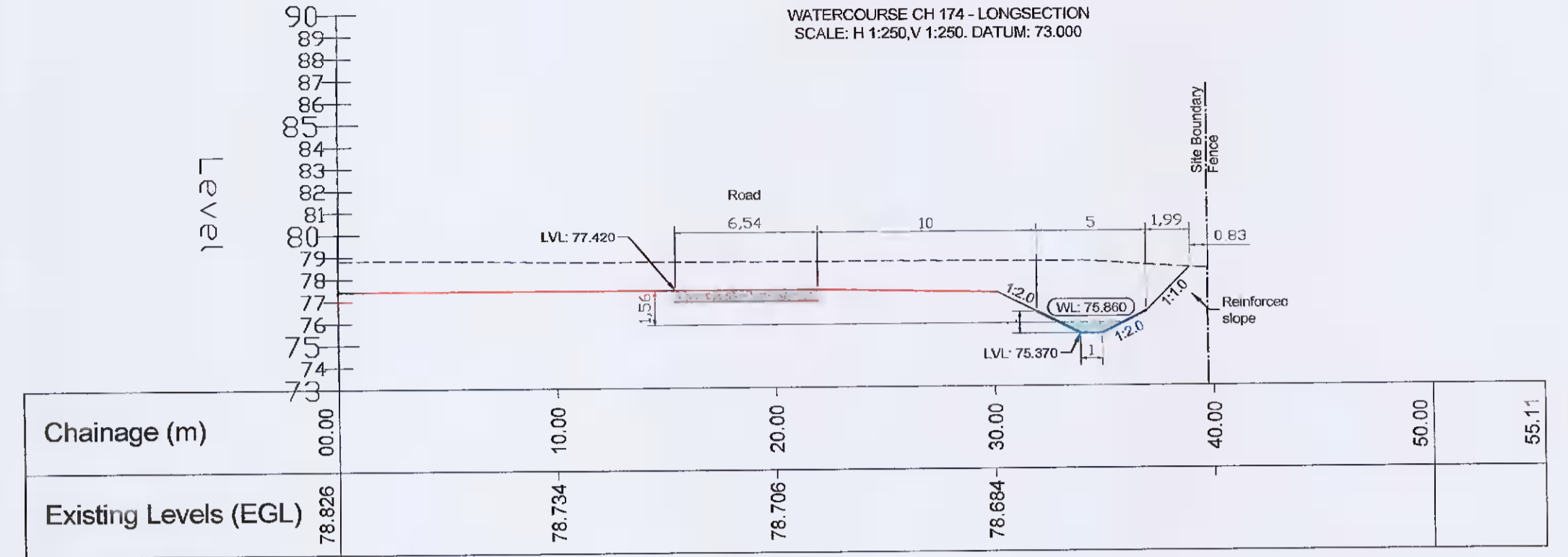


Notes:
 1. For Plan view refer to drawings IE-DUBZZ-STE1-EO-ARP-DR-C-0106 and IE-DUBZZ-STE1-EO-ARP-DR-C-0107

Legend:

- Tree Canopy/Root Extent
- Boundary Fence/Survey Extent
- Existing Ground Level
- Proposed Site Level
- Watercourse Embankment
- Watercourse Hydraulic Section
- Water Level 100yr +CC
- Water Level Do Nothing Scenario
- Building Outline



C01	18/07/21	DF	CDS	JMAC
Issued for Planning				
Rev	Date	By	Chkd	Appd

ARUP

Arup, 50 Ringsend Road
 Dublin, D04 T6X0
 www.arup.ie
 Tel: +353(0)1 233 4455 Fax: +353(0)1 668 3169

Client
 Digital Netherlands VIII B.V.
 (Netherlands)

Project Title
 INXN DUB15/16

Drawing Title
 Proposed Watercourse Diversion
 Layout
 Cross Sections
 Sheet 1 of 2

Scale at A1	1:250
Role	Civil
Subsidiary	Planning
Arup Job No	280503-00
Rev	C01
Name	IE-DUBZZ-STE1-EO-ARP-DR-C-0108