


1 04006 **Proposed Contiguous North Elevation 02**
1 : 500




2 04006 **Proposed Contiguous South Elevation 03**
1 : 500

3 04006 **Proposed Contiguous South Elevation 04**
1 : 500

All dimensions to be checked on site. Figured dimensions take preference over scaled dimensions. Any errors or discrepancies to be reported to the Architects. This drawing may not be edited or modified by the recipient.

A1

Copyright and ownership of this drawing is vested in RKD Architects, whose prior written consent is required for its use, reproduction or for publication to any third party. All rights reserved by the law of copyright and by international copyright conventions are reserved to RKD Architects and may be protected by court proceedings for damages and/or injunctions and costs.
RKD Architects' Quality Management Systems are certified to ISO 9001:2015.

Notes:

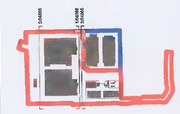

| Rev. | Date | Description |
|---|---|---|
| A | 2021/07/26 | Planning Issue |

STATUS: PLANNING

PROJECT: INXN DUB15 & DUB 16

PROJECT ADDRESS: Profile Park, Nangor Road, Clondalkin, Dublin 22

DWG TITLE: Contiguous Elevations - Proposed

DWG NO.: IE-DUBZZ-ZZZZ-ZZ-RKD-DR-A-0400

| REV. | STATUS | PROJECT NO. | 20245 |
|---|---|---|---|
| A | | SCALE | As indicate |
| DATE 28-06-2021 | | DRN KM | CHK MK |

RKD
59 Northumberland Rd
Ballsbridge, Dublin 4
D04 WP89, Ireland
+353 1 668 1055
mail@rkd.ie
rkd.ie