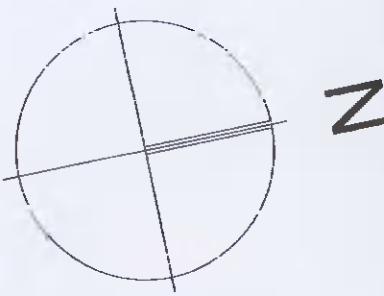


All dimensions to be checked on site. Figure dimensions take preference over scaled dimensions. Any errors or discrepancies to be reported to the Architect. This drawing may not be relied on or modified by the recipient.

Copyright and ownership of this drawing is vested in RKD Architects, whose prior written consent is required for its use, reproduction or for publication in any form. All rights reserved by the law of copyright and by international copyright conventions are reserved to RKD Architects and may be protected by court proceedings for damages and/or injunctions and costs. RKD Architects Quality Management Systems are certified to ISO 9001:2015.

Notes:



FLIGHTS	AREA
DUB15	1665 m ²
DUB16	1672 m ²
BUILDING TOTAL	3337 m²

Rev.	Date	Description
A	2021/07/25	Planning Issue

STATUS **PLANNING**

PROJECT **INXN DUB15 & DUB 16**

PROJECT ADDRESS **Profile Park, Nangor Road, Clondalkin, Dublin 22**

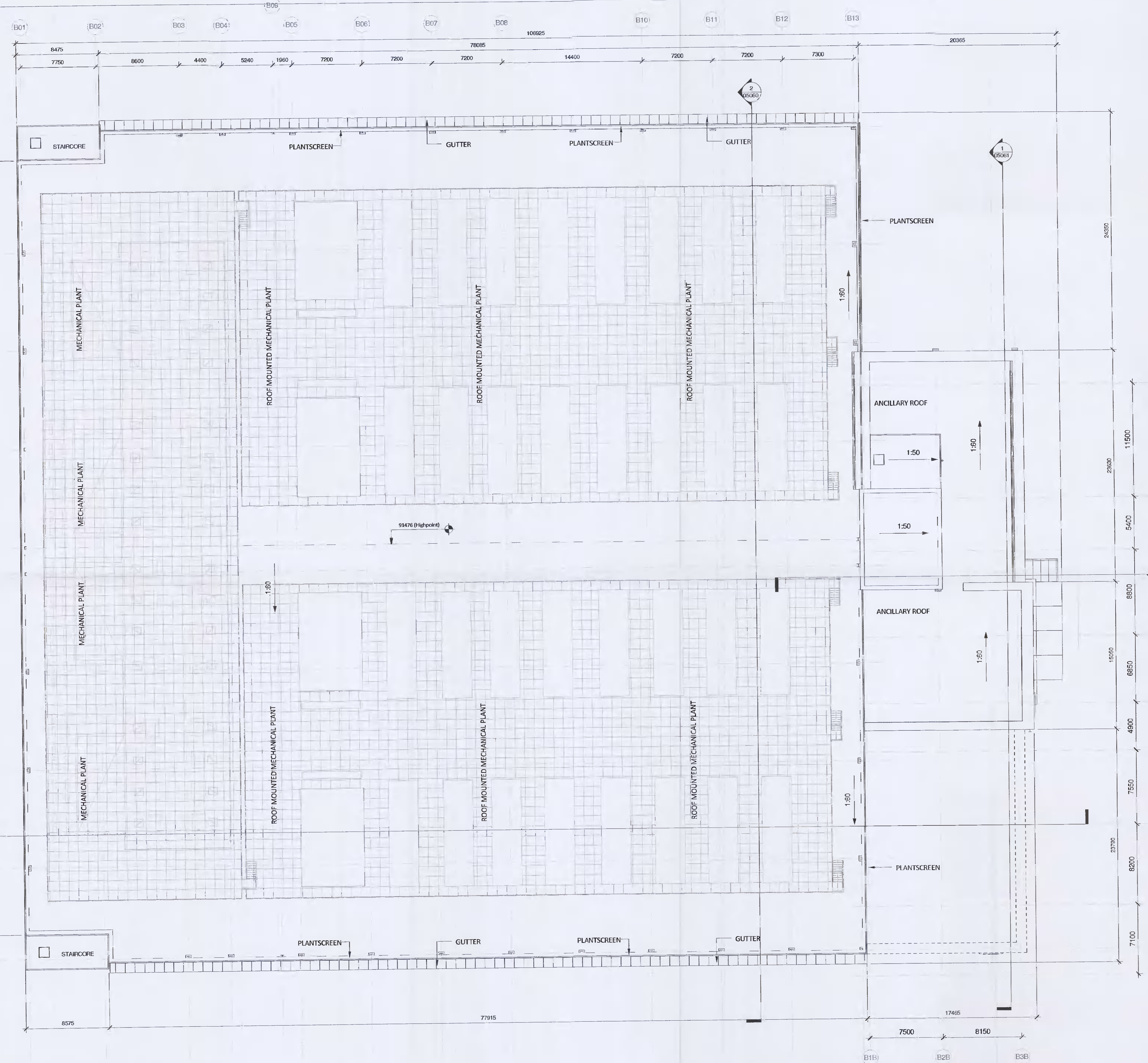
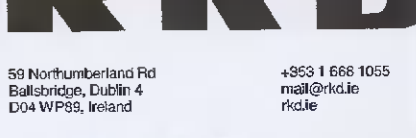
DWG TITLE **DUB16 Proposed Roof Level Plan**

DWG NO. **IE-DUB16-DTZZ-R1-RKD-LA-A-03054**

REV. **A** STATUS **PLANNING** PROJECT NO. **20245**

DATE **28-06-2021** SCALE **As indicated**

DATE **28-06-2021** DRN **KM** CHK **IMK**



1 03054 **DUB16 - Roof Access Level Plan**
1 : 200